

Department of Engineering
Tim Bryan, P.E., County Engineer

3137 South Liberty Street, Canton, MS 39046
Office (601) 790-2525 FAX (601) 859-3430

MEMORANDUM

July 26, 2022

To: Sheila Jones, Supervisor, District I
Trey Baxter, Supervisor, District II
Gerald Steen, Supervisor, District III
Karl Banks, Supervisor, District IV
Paul Griffin, Supervisor, District V

From: Tim Bryan, P.E., PTOE
County Engineer

Re: AT&T Utility Permit
County Road Name, Roads in Harvey Crossing and Deerfield Subdivision

The Engineering Department recommends approval of the permit application for AT&T to bore an estimated 46,571' of fiber cable, 15,118' of 1 1/2" innerduct, 172 17"x30" handholes, 161 10"x15" handholes and 24 30"x48" handholes for the following roads:

- | | | |
|--------------------------|-----------------------|----------------------|
| North Old Canton Road | Laurel Ridge Road | Avery Forest |
| East Sowell Road | Creekside Drive | Woodbine Court |
| West Cotton Blossom Road | Yandell Road | Meadowgreen Lane |
| Smith-Carr Road | Harvey Circle | Fairgreen Cove |
| Harvey Crossing | Keating Circle | Bentgrass |
| Middle Field Drive | Harvey Cove | Pine Ridge Drive |
| West Elbridge Way | Harvey Circle | Hackberry Lane |
| Channing Circle | Browtony Court | West Deerfield Drive |
| Keats Court | Moss Creek | Planters Point Drive |
| South Court | Bankside Cove | Oak Trail |
| Southwood Drive | Eastland Cove | |
| West Elbridge Way | North Deerfield Drive | |
| Ashby Park | Champion View | |
| Granfield Court | Lakefield Run | |
| Lynwood Court | Audubon Woods | |
| Glenrose Court | Sawgrass Cove | |



PERMIT APPLICATION FOR THE CONSTRUCTION OR ADJUSTMENT OF A UTILITY WITHIN COUNTY ROAD RIGHT-OF-WAY

Utility Information: Utility Name: _____

Address: _____ City/State/Zip: _____

Contact Person: _____ Contact's Phone: _____

Project Information: County Road Name: _____
(If located within more than one road right-of-way, use Appendix 1 for additional descriptions)

Beginning Location: _____ Ending Location: _____

Length of Project: _____ Section: _____ Township: _____ Range: _____

Description of Work: _____

Check Box if Appendix 1 is to be included as a part of this Application

Whereas the above stated Utility makes application to the **Madison County Board of Supervisors** for a Construction Permit. Attached hereto are drawings and plans for the construction of the above facilities located within Madison County owned public rights-of-way. Once stamped by the Madison County Engineering Department, these plans shall not be changed or altered without written approval of the County Engineer, or his representative. A copy of the approved permit and plans shall be on-site at all times during construction.

The Applicant Utility shall comply with all policies, procedures and construction practices as outlined in *A Policy for The Accommodation of Utility Facilities within the Right-of-Way of all Public County Roads* (hereinafter referred to as the "Policy"), as adopted on November 1, 2005, by the **Madison County Board of Supervisors**, and which is hereby made a part of this Application Agreement.

If facilities are to be located within the Rights-of-Way of the County-Federal or State Aid System, Applicant Utility also agrees to comply with applicable provisions of *S.O.P. No. SA II-2-8, Accommodation of Utilities on Rights-of-Way*, issued by the State Aid Engineer and dated July 1, 2005.

The Applicant Utility understands and agrees that, except as herein granted, no right, title, claim, or easement to said road right-of-way is granted by the issuance of this permit. If this Utility is listed in the general provisions of the Policy, it will be adjusted to comply with same without cost to the County, unless the variance from the Policy has been approved by the granting of the Permit pursuant to this Application.

The Applicant Utility further understands that the Utility's engineering, plant, or other personnel will be responsible for the staking and construction supervision of the work set out above and as shown on the attached plans. If work impacts traffic in any way, the appropriate traffic control shall be installed per the *Manual of Uniform Traffic Control Devices*, Latest Edition.

The Applicant Utility understands that the County Engineer, or his representative, may issue a Stop Work Order at any time if it is deemed that site conditions are not suitable for construction or if any of the requirements of this permit are not being met.

Many County Roads have variable Rights-of-Way and/or no Right-of-Way at all and are maintained under a Prescriptive Easement. It is the sole responsibility of the Applicant Utility to verify the existence and limits of public rights-of-way. If none exists, it is the

responsibility of the Applicant Utility to acquire an easement for their Facilities from the applicable property owner(s). Madison County in no way verifies the limits of Right-of-Way as shown on the permit application.

The Applicant Utility shall be responsible for all future maintenance and repair of the facilities installed under this permit. The Applicant Utility shall make future adjustments to, or relocate, the facilities located within road or highway right-of-way when required for road or highway widening or other road or highway construction at no cost to Madison County. The Applicant Utility shall relocate said utilities within sixty (60) days of notification by County by registered mail, return receipt requested, unless otherwise designated by the County Engineer. Further, any maintenance, repair, or construction shall be done in such a manner as to occasion no unreasonable interference with the normal flow and safety to traffic and at the expense of the utility company. When reasonable care has been taken to locate said utility facilities within the right-of-way, the Applicant Utility understands that any damages caused by routine maintenance and construction by County forces shall be borne by the Applicant Utility.

The Applicant Utility further agrees to indemnify and hold Madison County harmless for any and all claims, accidents, damages, liabilities and expenses occasioned wholly, or in part, by any act or omission of applicant, its agents or employees. In case County shall, without fault on its own part, be made a party to any litigation commenced by or against applicant, then applicant shall protect and hold County harmless, and shall pay all costs, expenses and reasonable attorney's fees incurred or paid by County in connection with said litigation.

All underground facilities shall be installed at a depth equal to or greater than 48" below the lowest adjacent grade.

All pipes carrying liquid shall be encased under County maintained roads.

WITNESS the signature of the Applicant this the 25th day of _____, 20_____.

By: Josh Moore
(Applicant Signature)

Title: _____

Note: Applicant must be an employee of the Utility named in this application. The Madison County Board of Supervisors will not recognize a Contractor, Subcontractor, Agent, or Consulting Engineer as the Applicant. Utility Company shall be fully responsible for all work performed under this application.

I, or my authorized representative, have reviewed this application and determined that the drawing, sketches, and plans submitted by the Applicant meet the requirements of A Policy for The Accommodation of Utility Facilities within the Right-of-Way of all Public County Roads.

APPROVED

By **By timothy.bryan at 9:06 am, Jul 27, 2022**

Tim Bryan, P.E.
County Engineer

AGREED TO AND APPROVED BY:

Madison County Board President

Date: _____

ENTERED INTO THE MINUTES OF THE BOARD OF SUPERVISORS OF MADISON COUNTY, MISSISSIPPI ON THIS

_____ DAY OF _____, 20_____.

Appendix 1

County Road Name: _____
Beginning Location: _____ Ending Location: _____
Length of Project: _____ Section: _____ Township: _____ Range: _____
Description of Work: _____

County Road Name: _____
Beginning Location: _____ Ending Location: _____
Length of Project: _____ Section: _____ Township: _____ Range: _____
Description of Work: _____

County Road Name: _____
Beginning Location: _____ Ending Location: _____
Length of Project: _____ Section: _____ Township: _____ Range: _____
Description of Work: _____

County Road Name: _____
Beginning Location: _____ Ending Location: _____
Length of Project: _____ Section: _____ Township: _____ Range: _____
Description of Work: _____

County Road Name: _____
Beginning Location: _____ Ending Location: _____
Length of Project: _____ Section: _____ Township: _____ Range: _____
Description of Work: _____

Appendix 1

County Road Name: Middle Field Dr
Beginning Location: Harvey Crossing Ending Location: 100 & 135 Middle Field Dr
Length of Project: 1,500 Section: 24 Township: T8N Range: R2E
Description of Work: Bore fiber cable and place handholes

County Road Name: W Elbridge Way
Beginning Location: Harvey Crossing Ending Location: Southwind Dr
Length of Project: 410 Section: 24 Township: T8N Range: R2E
Description of Work: Bore fiber cable and place handholes

County Road Name: Channing Cir
Beginning Location: W Elbridge Way Ending Location: 141 Channing Cir
Length of Project: 1,740 Section: 24 Township: T8N Range: R2E
Description of Work: Bore fiber cable and place handholes

County Road Name: Keats Court
Beginning Location: Channing Cir Ending Location: 107 Keats Court
Length of Project: 395 Section: 24 Township: T8N Range: R2E
Description of Work: Bore fiber cable and place handholes

County Road Name: South Court
Beginning Location: Channing Cir Ending Location: 101 South Court
Length of Project: 220 Section: 24 Township: T8N Range: R2E
Description of Work: Bore fiber cable and place handholes

Appendix 1

County Road Name: Southwood Dr
Beginning Location: W Elbridge Way Ending Location: 130 Southwood Dr
Length of Project: 1,270 Section: 24 Township: T8N Range: R2E
Description of Work: Bore fiber cable and place handholes

County Road Name: W Elbridge Way
Beginning Location: Southwood Dr Ending Location: 158 W Elbridge Way
Length of Project: 2080 Section: 24 Township: T8N Range: R2E
Description of Work: Bore fiber cable and place handholes

County Road Name: Ashby Park
Beginning Location: W Elbridge Way Ending Location: 107 Ashby Park
Length of Project: 350 Section: 24 Township: T8N Range: R2E
Description of Work: Bore fiber cable and place handholes

County Road Name: Granfield Ct
Beginning Location: W Elbridge Way Ending Location: 107 Granfield Ct
Length of Project: 290 Section: 24 Township: T8N Range: R2E
Description of Work: Bore fiber cable and place handholes

County Road Name: Lynwood Ct
Beginning Location: W Elbridge Way Ending Location: 104 Lynwood Ct
Length of Project: 325 Section: 24 Township: T8N Range: R2E
Description of Work: Bore fiber cable and place handholes

Appendix 1

County Road Name: Glenrose Ct
Beginning Location: W Elbridge Way Ending Location: 107 Glenrose Ct
Length of Project: 360 Section: 24 Township: T8N Range: R2E
Description of Work: Bore fiber cable and place handholes

County Road Name: Laurel Ridge Rd
Beginning Location: Harvey Crossing Ending Location: 110 Laurel Ridge Rd
Length of Project: 580 Section: 24 Township: T8N Range: R2E
Description of Work: Bore fiber cable and place handholes

County Road Name: Creekside Dr
Beginning Location: Harvey Crossing Ending Location: 127 & 139 Creekside Dr
Length of Project: 1,755 Section: 24 Township: T8N Range: R2E
Description of Work: Bore fiber cable and place handholes

County Road Name: Yandell Rd
Beginning Location: N Old Canton Rd Ending Location: 588 Yandell Rd
Length of Project: 2,415 Section: 24 Township: T8N Range: R2E
Description of Work: Bore fiber cable and place handholes

County Road Name: Harvey Cir
Beginning Location: Harvey Crossing Ending Location: 105 Harvey Cir
Length of Project: 1660 Section: 24 Township: T8N Range: R2E
Description of Work: Bore fiber cable and place handholes

Appendix 1

County Road Name: Keating Cir
Beginning Location: Harvey Cir Ending Location: 105 Keating Cir
Length of Project: 440 Section: 24 Township: T8N Range: R2E
Description of Work: Bore fiber cable and place handholes

County Road Name: Harvey Cove
Beginning Location: Harvey Crossing Ending Location: 109 Harvey Cove
Length of Project: 310 Section: 24 Township: T8N Range: R2E
Description of Work: Bore fiber cable and place handholes

County Road Name: Harvey Cir
Beginning Location: Harvey Crossing Ending Location: Bankside Dr
Length of Project: 1,445 Section: 24 Township: T8N Range: R2E
Description of Work: Bore fiber cable and place handholes

County Road Name: Browtony Ct
Beginning Location: Harvey Cir Ending Location: 100 Browtony Ct
Length of Project: 138 Section: 24 Township: T8N Range: R2E
Description of Work: Bore fiber cable and place handholes

County Road Name: Moss Creek
Beginning Location: Harvey Cir Ending Location: 105 Moss Creek
Length of Project: 340 Section: 24 Township: T8N Range: R2E
Description of Work: Bore fiber cable and place handholes

Appendix 1

County Road Name: Bankside Dr
Beginning Location: Harvey Crossing Ending Location: 118 Bankside Dr
Length of Project: 850 Section: 24 Township: T8N Range: R2E
Description of Work: Bore fiber cable and place handholes

County Road Name: Eastland Cv
Beginning Location: Bankside Dr Ending Location: 104 Eastland Cv
Length of Project: 275 Section: 24 Township: T8N Range: R2E
Description of Work: Bore fiber cable and place handholes

County Road Name: N Deerfield Dr
Beginning Location: N Old Canton Rd Ending Location: 900 N Deerfield Dr
Length of Project: 2,835 Section: 19 Township: T8N Range: R3E
Description of Work: Bore fiber cable and place handholes

County Road Name: Champion View
Beginning Location: N Deerfield Dr Ending Location: 801 Champion View
Length of Project: 218 Section: 19 Township: T8N Range: R3E
Description of Work: Bore fiber cable and place handholes

County Road Name: Lakefield Run
Beginning Location: N Deerfield Dr Ending Location: 806 Lakefield Run
Length of Project: 260 Section: 19 Township: T8N Range: R3E
Description of Work: Bore fiber cable and place handholes

Appendix 1

County Road Name: Audubon Woods
Beginning Location: N Deerfield Dr Ending Location: _____
Length of Project: 1054 Section: 19 Township: T8N Range: R3E
Description of Work: Bore fiber cable and place handholes

County Road Name: Sawgrass Cv
Beginning Location: N Deerfield Dr Ending Location: 103 Sawgrass Cv
Length of Project: 355 Section: 19 Township: T8N Range: R3E
Description of Work: Bore fiber cable and place handholes

County Road Name: Avery Forest
Beginning Location: N Deerfield Dr Ending Location: 105 Avery Forest
Length of Project: 317 Section: 19 Township: T8N Range: R3E
Description of Work: Bore fiber cable and place handholes

County Road Name: Woodbine Ct
Beginning Location: N Deerfield Dr Ending Location: 106 Woodbine Ct
Length of Project: 387 Section: 19 Township: T8N Range: R3E
Description of Work: Bore fiber cable and place handholes

County Road Name: Meadowgreen Ln
Beginning Location: N Deerfield Dr Ending Location: 447 Meadowgreen Ln
Length of Project: 2590 Section: 19 Township: T8N Range: R3E
Description of Work: Bore fiber cable and place handholes

Appendix 1

County Road Name: Fairgreen Cv
Beginning Location: Meadowgreen Ln Ending Location: 403 Fairgreen Cv
Length of Project: 508 Section: 19 Township: T8N Range: R3E
Description of Work: Bore fiber cable and place handholes

County Road Name: Bentgrass
Beginning Location: Meadowgreen Ln Ending Location: 102 Bentgrass
Length of Project: 300 Section: 19 Township: T8N Range: R3E
Description of Work: Bore fiber cable and place handholes

County Road Name: Pine Ridge Dr
Beginning Location: N Deerfield Dr Ending Location: Hackberry Ln
Length of Project: 835 Section: 19 Township: T8N Range: R3E
Description of Work: Bore fiber cable and place handholes

County Road Name: Hackberry Ln
Beginning Location: W Deerfield Dr Ending Location: 910 Hackberry Ln
Length of Project: 625 Section: 19 Township: T8N Range: R3E
Description of Work: Bore fiber cable and place handholes

County Road Name: W Deerfield Dr
Beginning Location: N Deerfield Dr Ending Location: Oak Trail
Length of Project: 1,775 Section: 19 Township: T8N Range: R3E
Description of Work: Bore fiber cable and place handholes

Appendix 1

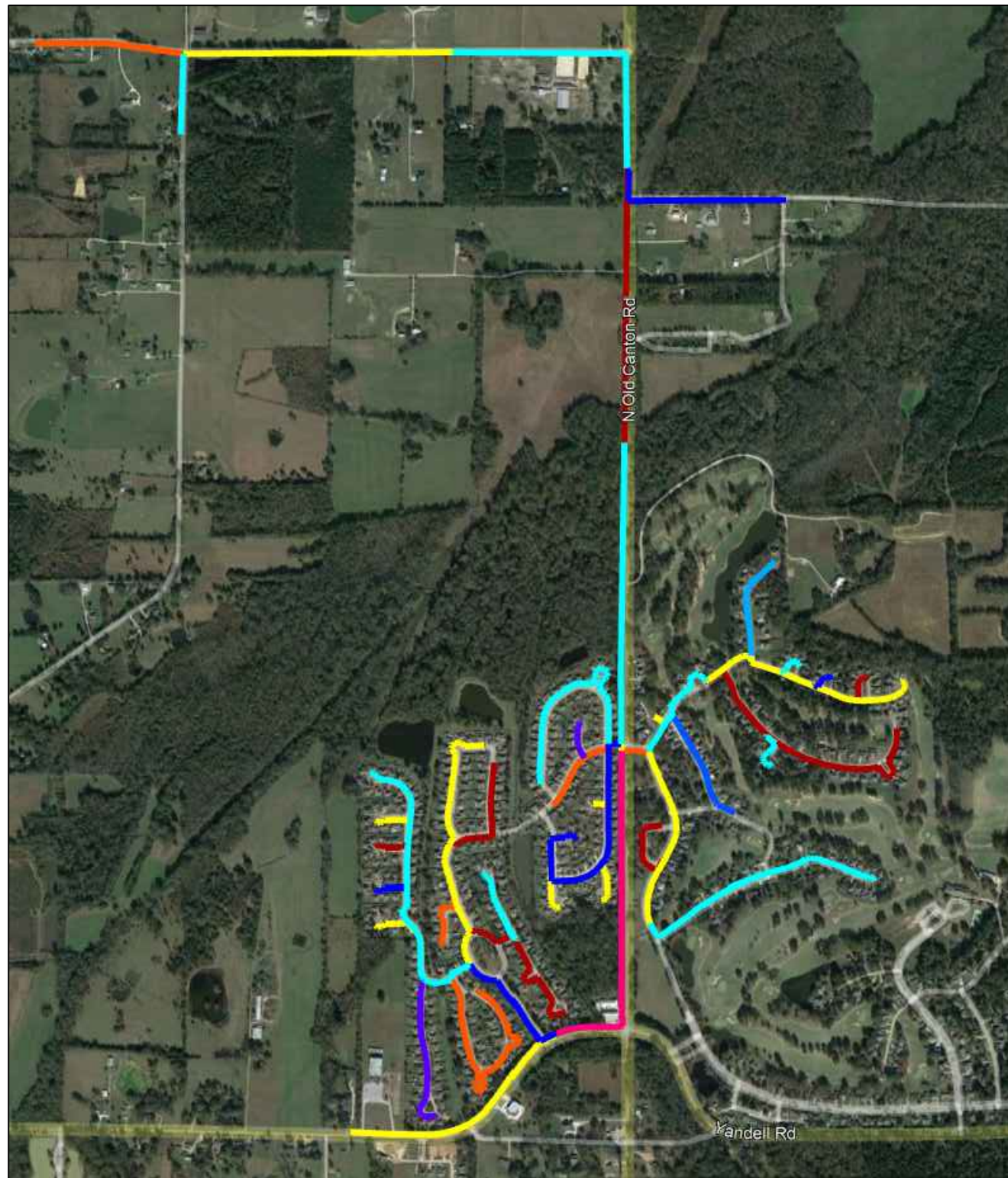
County Road Name: Planters Point Dr
Beginning Location: W Deerfield Dr Ending Location: 801 Planters Point Dr
Length of Project: 820 Section: 19 Township: T8N Range: R3E
Description of Work: Bore fiber cable and place handholes

County Road Name: Oak Trail
Beginning Location: W Deerfield Dr Ending Location: 910 Oak Trail
Length of Project: 2316 Section: 19 Township: T8N Range: R3E
Description of Work: Bore fiber cable and place handholes

County Road Name: _____
Beginning Location: _____ Ending Location: _____
Length of Project: _____ Section: _____ Township: _____ Range: _____
Description of Work: _____

County Road Name: _____
Beginning Location: _____ Ending Location: _____
Length of Project: _____ Section: _____ Township: _____ Range: _____
Description of Work: _____

County Road Name: _____
Beginning Location: _____ Ending Location: _____
Length of Project: _____ Section: _____ Township: _____ Range: _____
Description of Work: _____



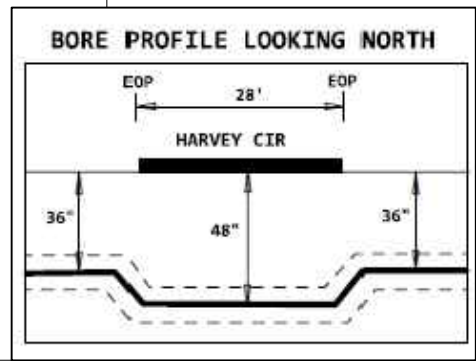
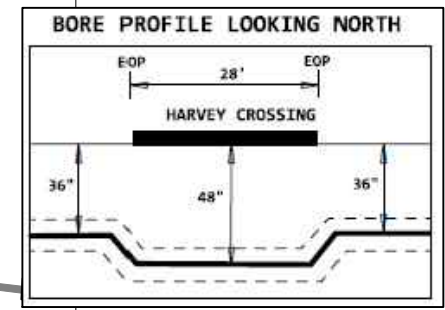
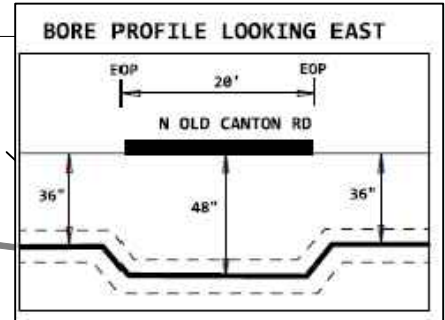
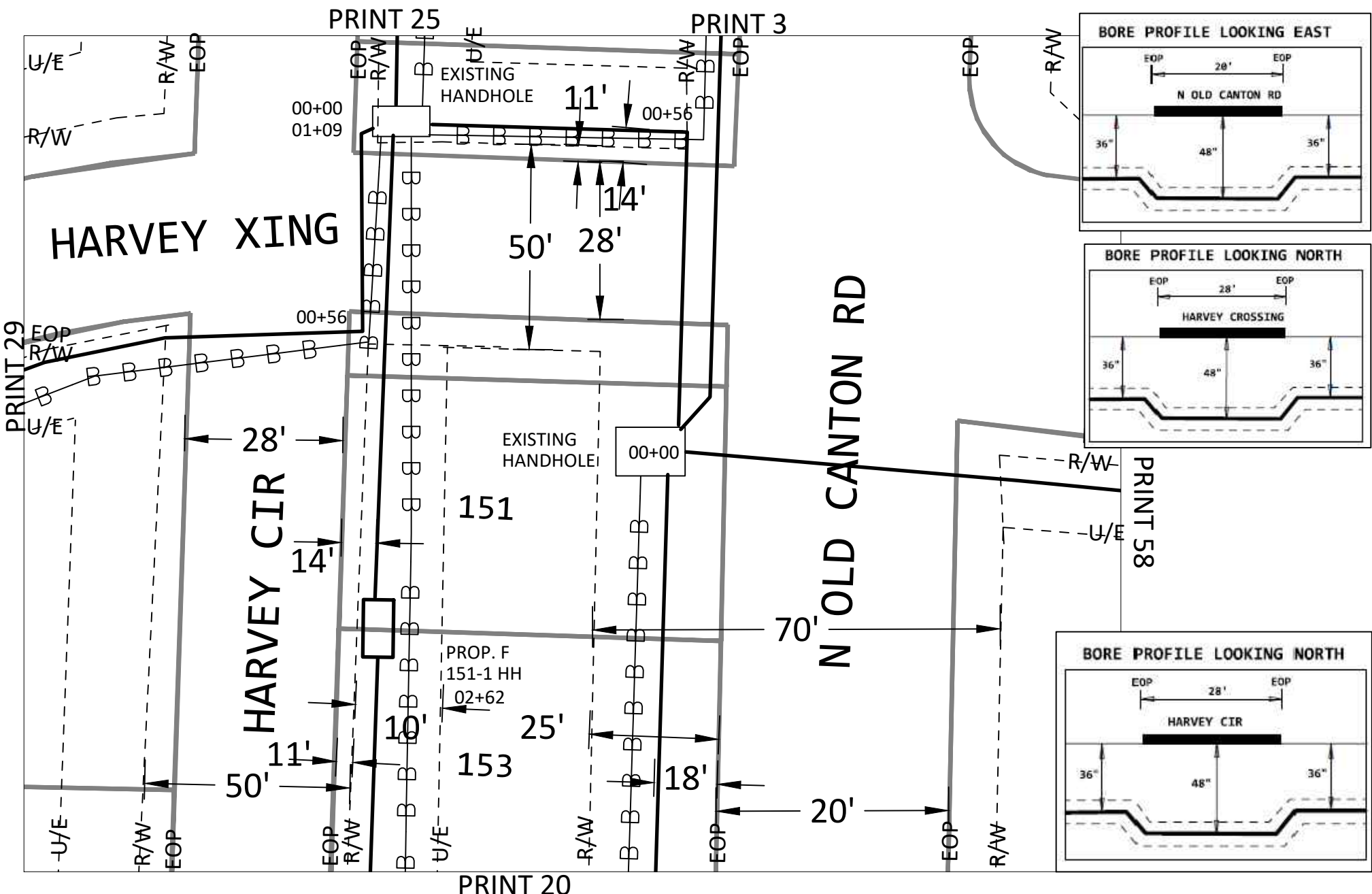
LEGEND

- PROPOSED FIBER
- ▭ PROPOSED HH
- ▭ EXISTING HH
- - - - RIGHT OF WAY
- - - - - EXISTING BURIED CABLE
- EXISTING AERIAL CABLE
- × ATT POLE

DO NOT PARK VEHICLES ON SIDEWALKS OR MULTIPATHWAYS. RESTORE ALL SURFACES TO PRE-CONSTRUCTION FORM.

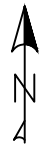
MADISON COUNTY PERMIT REQUIRED

PROJECT # A02CA35		DATE SVC REQ'D 1/20/2023	
NPANNX 601856	GEO LOC 72148	CLLI mdsnmses	
PRIMARY ENGR: GRICE, GEOFFREY, C			
ENGR. ID: GC5404	PERMIT REQ'D	Y	
PHONE #: 6019221266		PRINT 1 OF 80	



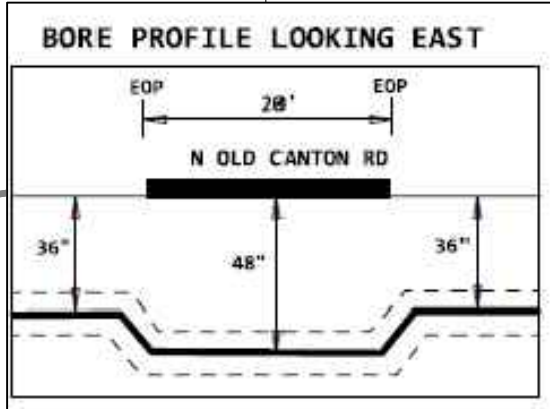
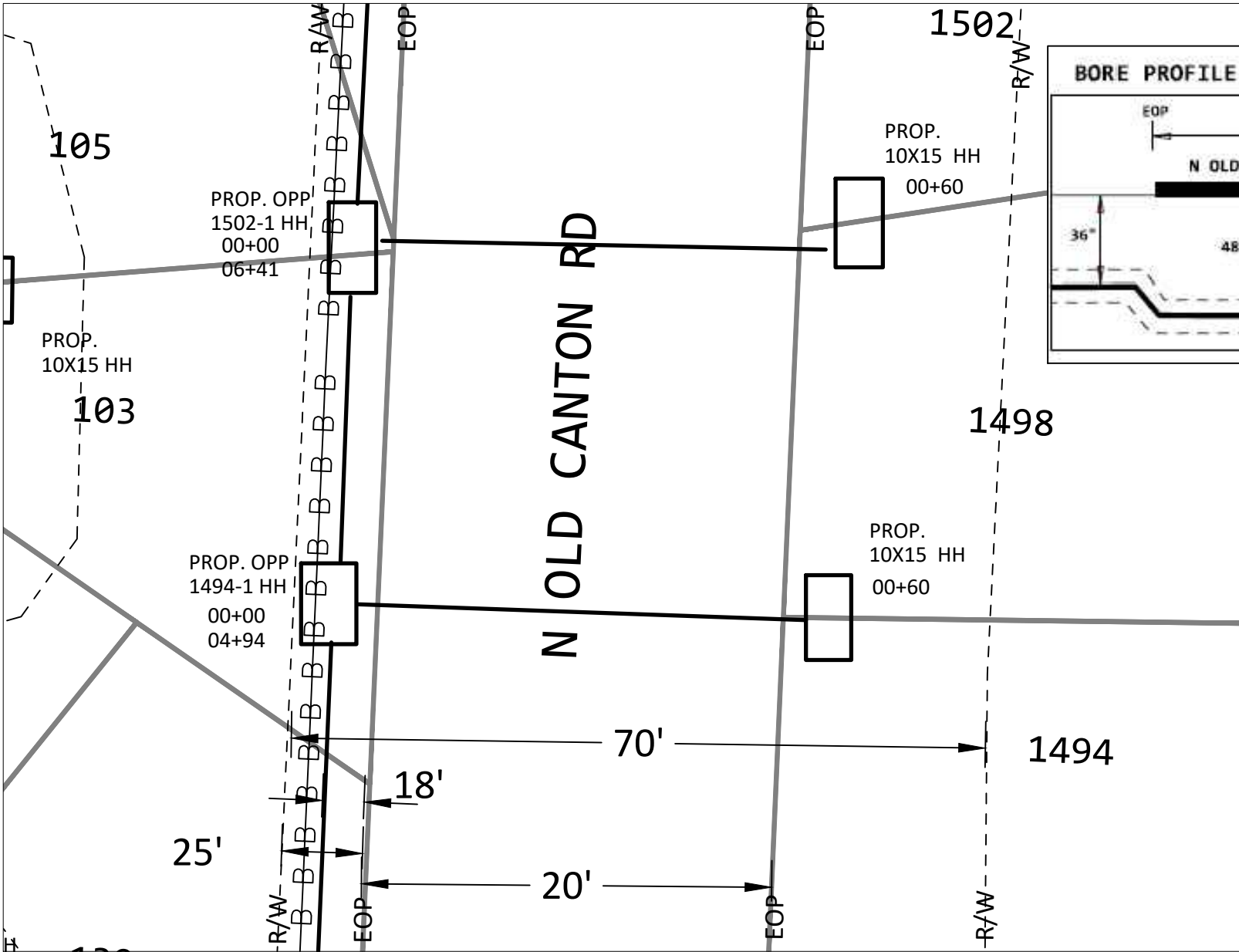
DO NOT PARK VEHICLES ON SIDEWALKS OR MULTIPATHWAYS. RESTORE ALL SURFACES TO PRE-CONSTRUCTION FORM.

ENTIRE JOB WILL PLACE CABLE VIA DIRECTIONAL BORING



PROJECT # A02CA35		DATE SVC REQ'D 1/20/2023	
NPANNX 601856	GEO LOC 72148	CLLI mdsnmses	
PRIMARY ENGR: GRICE, GEOFFREY, C			
ENGR. ID: GC5404		PERMIT REQ'D	Y
PHONE #: 6019221266		PRINT 2 OF 80	

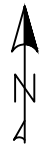
PRINT 4



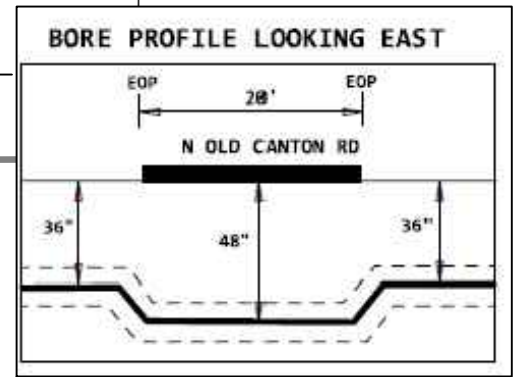
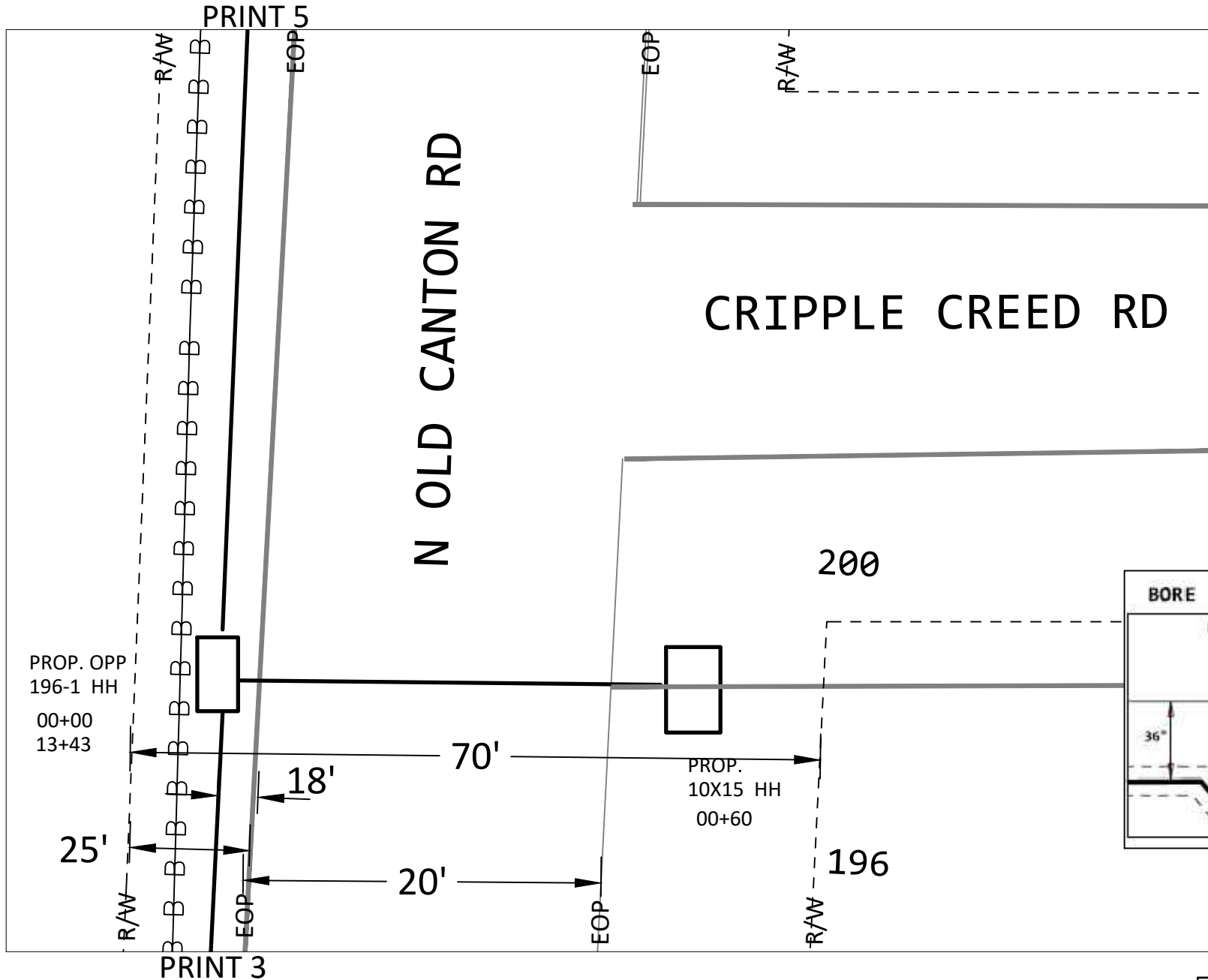
PRINT 2

DO NOT PARK VEHICLES ON SIDEWALKS OR MULTIPATHWAYS. RESTORE ALL SURFACES TO PRE-CONSTRUCTION FORM.

ENTIRE JOB WILL PLACE CABLE VIA DIRECTIONAL BORING



PROJECT # A02CA35		DATE SVC REQ'D 1/20/2023	
NPANNX 601856	GEO LOC 72148	CLL mdsnmses	
PRIMARY ENGR: GRICE, GEOFFREY, C			
ENGR. ID: GC5404	PERMIT REQ'D	Y	
PHONE #: 6019221266	PRINT 3 OF 80		

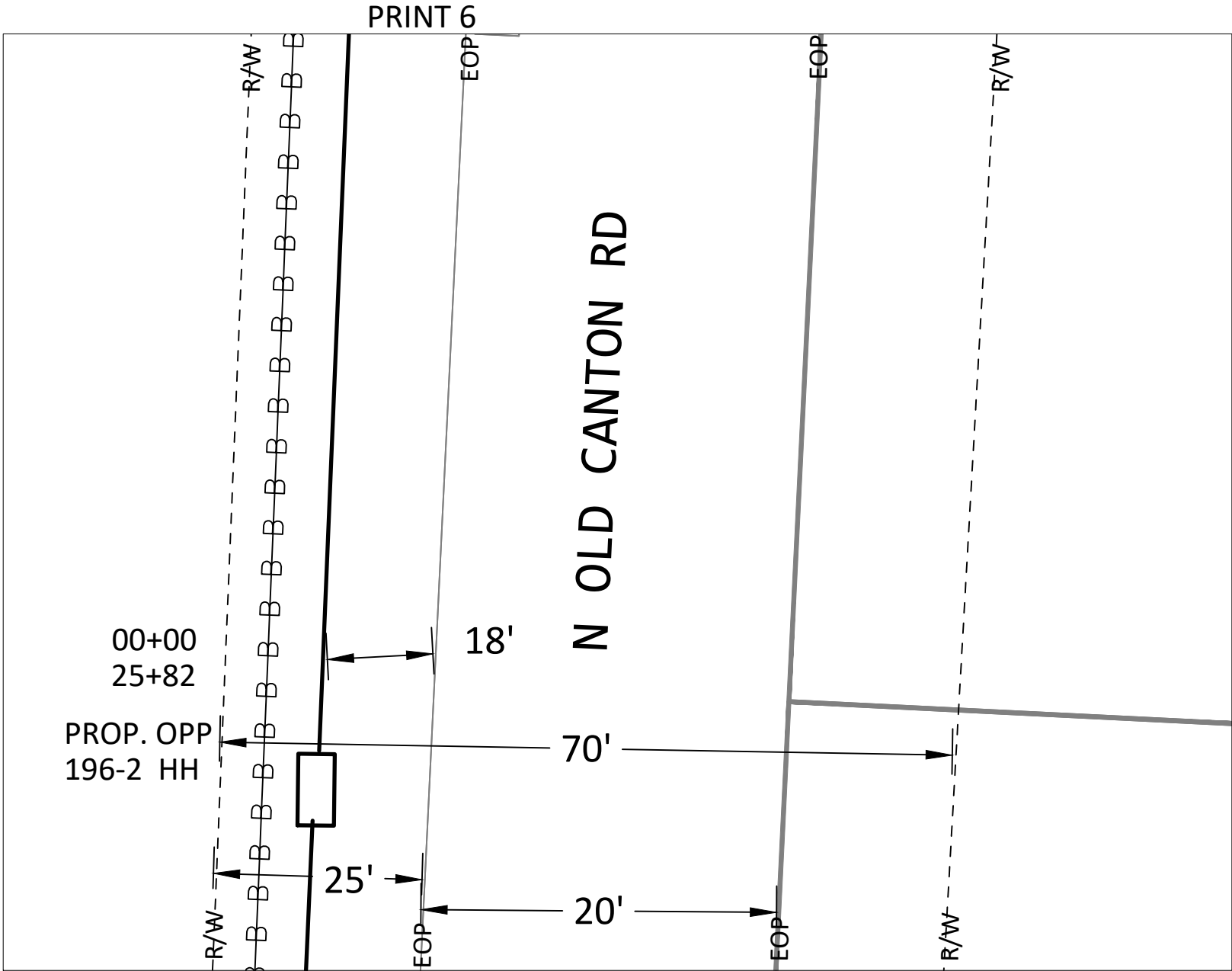


DO NOT PARK VEHICLES ON SIDEWALKS OR MULTIPATHWAYS. RESTORE ALL SURFACES TO PRE-CONSTRUCTION FORM.

ENTIRE JOB WILL PLACE CABLE VIA DIRECTIONAL BORING



PROJECT # A02CA35		DATE SVC REQ'D 1/20/2023	
NPANNX 601856	GEO LOC 72148	CLL mdsnmses	
PRIMARY ENGR: GRICE, GEOFFREY, C			
ENGR. ID: GC5404	PERMIT REQ'D	Y	
PHONE #: 6019221266	PRINT 4 OF 80		



PRINT 6

PRINT 4

N OLD CANTON RD

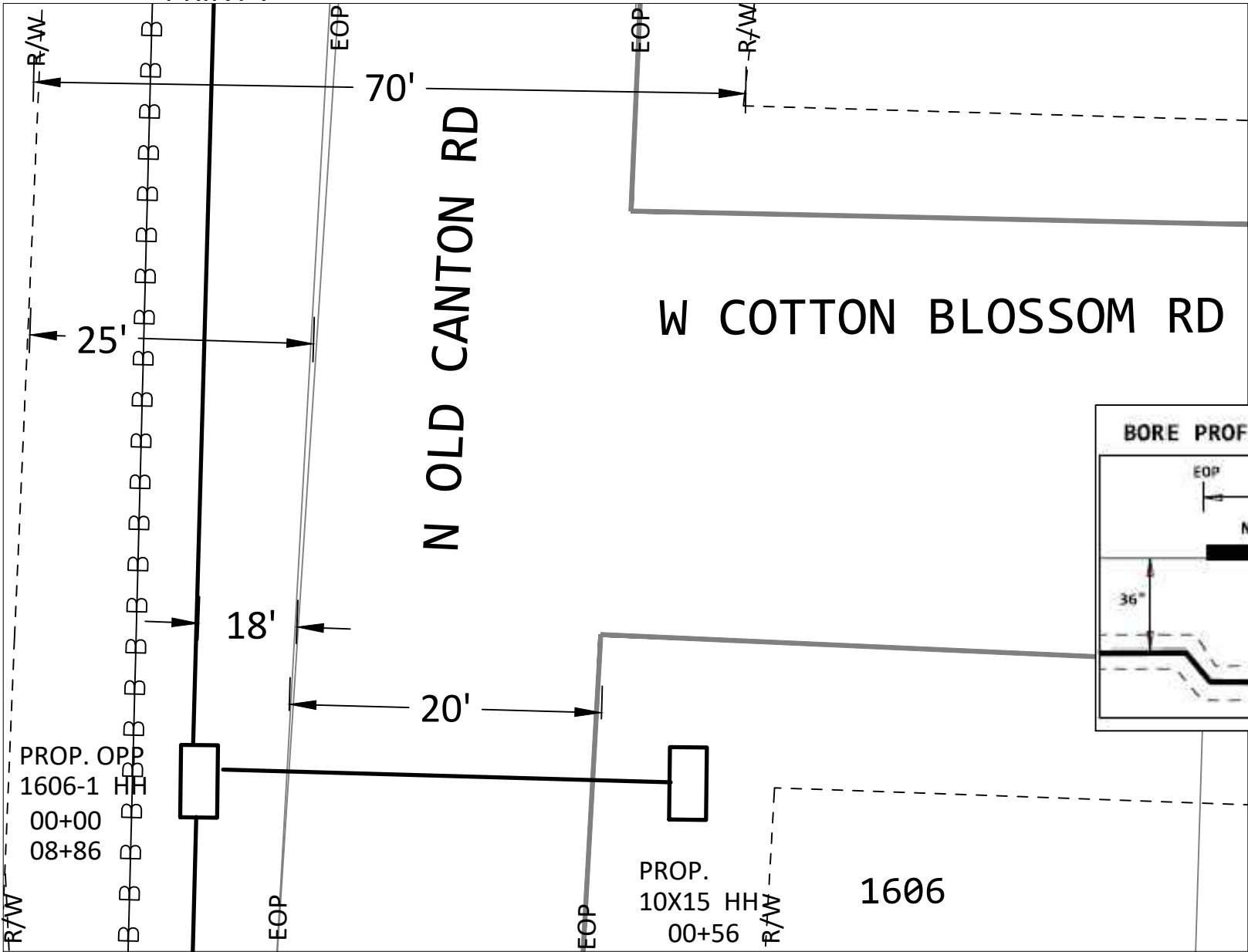
DO NOT PARK VEHICLES ON SIDEWALKS OR MULTIPATHWAYS. RESTORE ALL SURFACES TO PRE-CONSTRUCTION FORM.

ENTIRE JOB WILL PLACE CABLE VIA DIRECTIONAL BORING



PROJECT #		DATE SVC REQ'D	
A02CA35		1/20/2023	
NPANNX	GEO LOC	CLL	
601856	72148	mdsnmses	
PRIMARY ENGR: GRICE, GEOFFREY, C			
ENGR. ID:	GC5404	PERMIT REQ'D	Y
PHONE #: 6019221266		PRINT 5 OF 80	

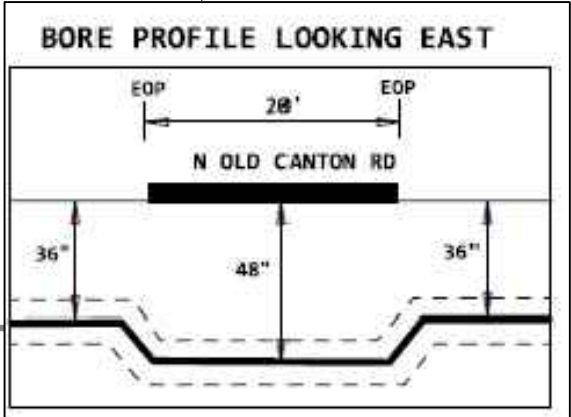
PRINT 7



PROP. OPP
1606-1 HH
00+00
08+86

PROP.
10X15 HH
00+56

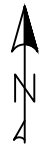
1606



PRINT 5

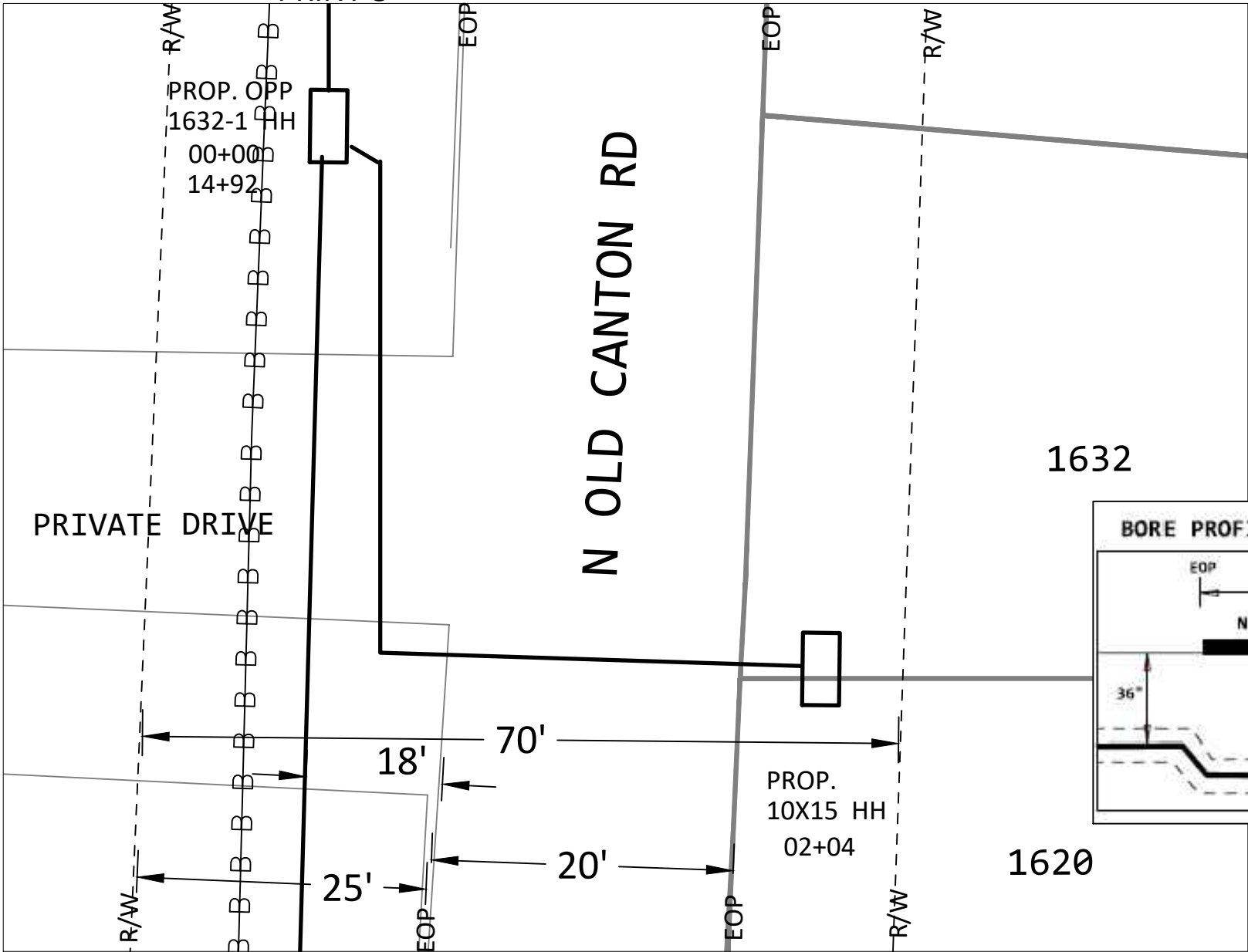
DO NOT PARK VEHICLES ON SIDEWALKS OR MULTIPATHWAYS. RESTORE ALL SURFACES TO PRE-CONSTRUCTION FORM.

ENTIRE JOB WILL PLACE CABLE VIA DIRECTIONAL BORING

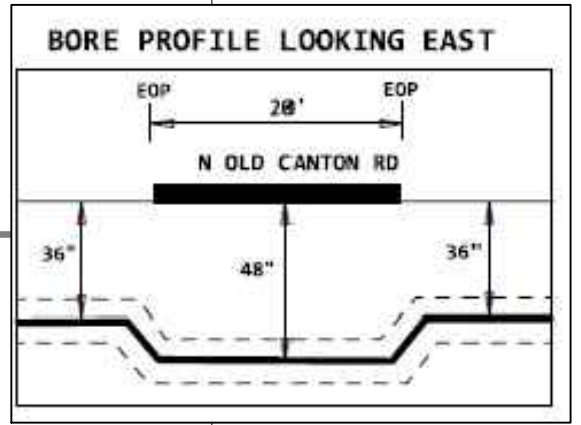


PROJECT # A02CA35		DATE SVC REQ'D 1/20/2023	
NPANNX 601856	GEO LOC 72148	CLI mdsnmses	
PRIMARY ENGR: GRICE, GEOFFREY, C			
ENGR. ID: GC5404		PERMIT REQ'D	Y
PHONE #: 6019221266		PRINT 6 OF 80	

PRINT 8



1632



1620

PRINT 6

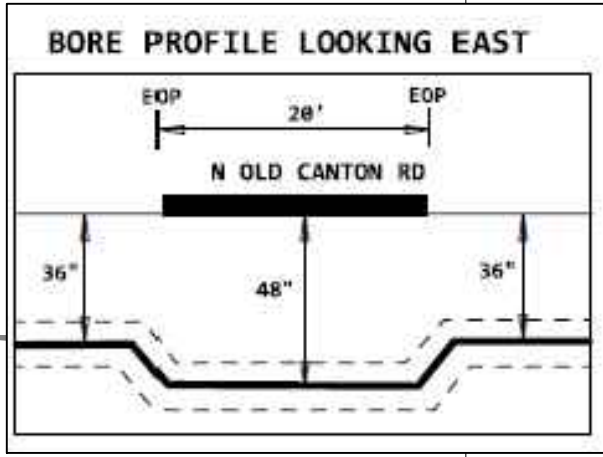
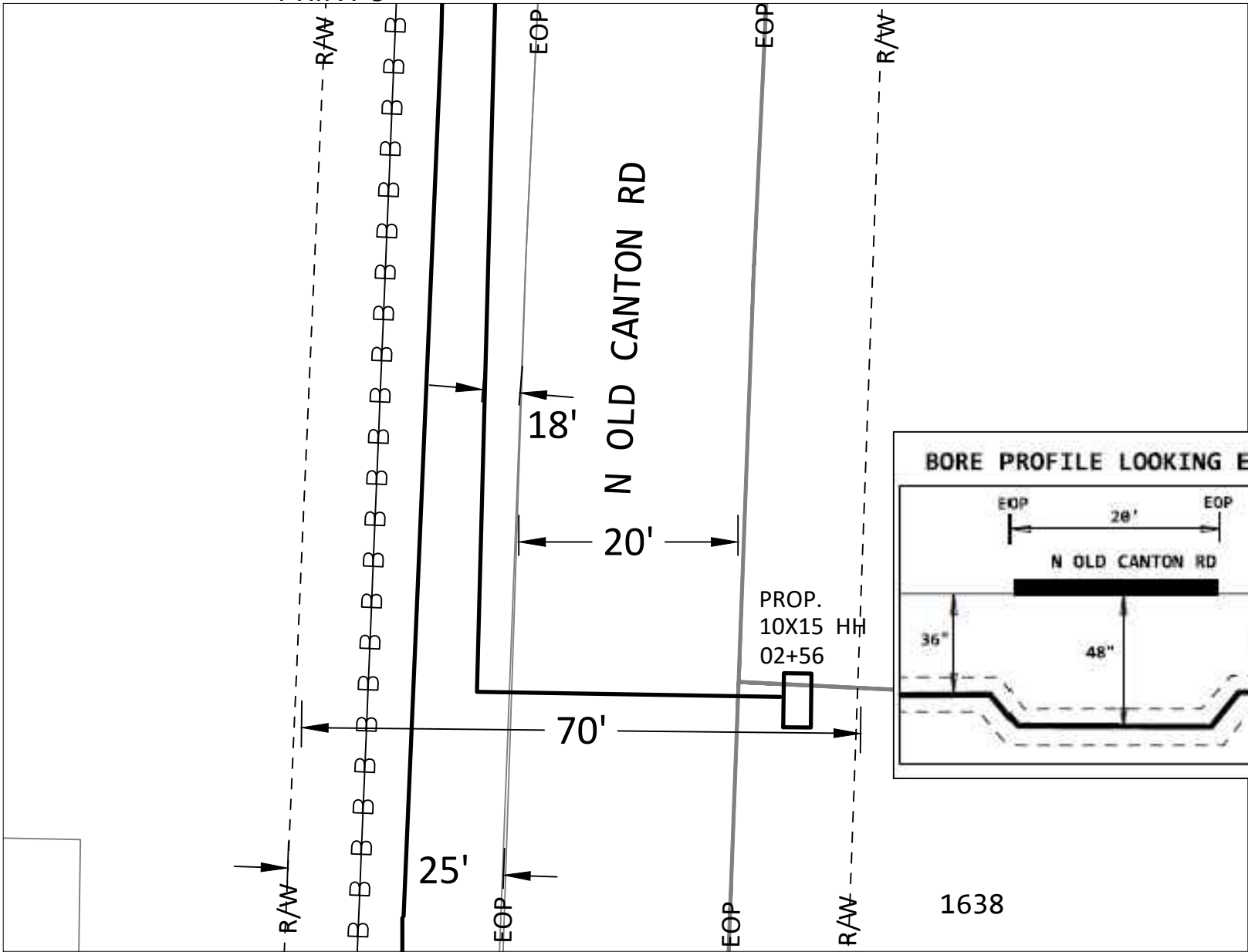
DO NOT PARK VEHICLES ON SIDEWALKS OR MULTIPATHWAYS. RESTORE ALL SURFACES TO PRE-CONSTRUCTION FORM.

ENTIRE JOB WILL PLACE CABLE VIA DIRECTIONAL BORING



PROJECT # A02CA35		DATE SVC REQ'D 1/20/2023	
NPANNX 601856	GEO LOC 72148	CLI mdsnmses	
PRIMARY ENGR: GRICE, GEOFFREY, C			
ENGR. ID: GC5404		PERMIT REQ'D	Y
PHONE #: 6019221266		PRINT 7 OF 80	

PRINT 9



PRINT 7

DO NOT PARK VEHICLES ON SIDEWALKS OR MULTIPATHWAYS. RESTORE ALL SURFACES TO PRE-CONSTRUCTION FORM.

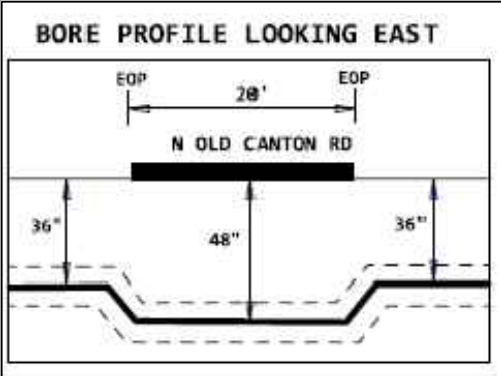
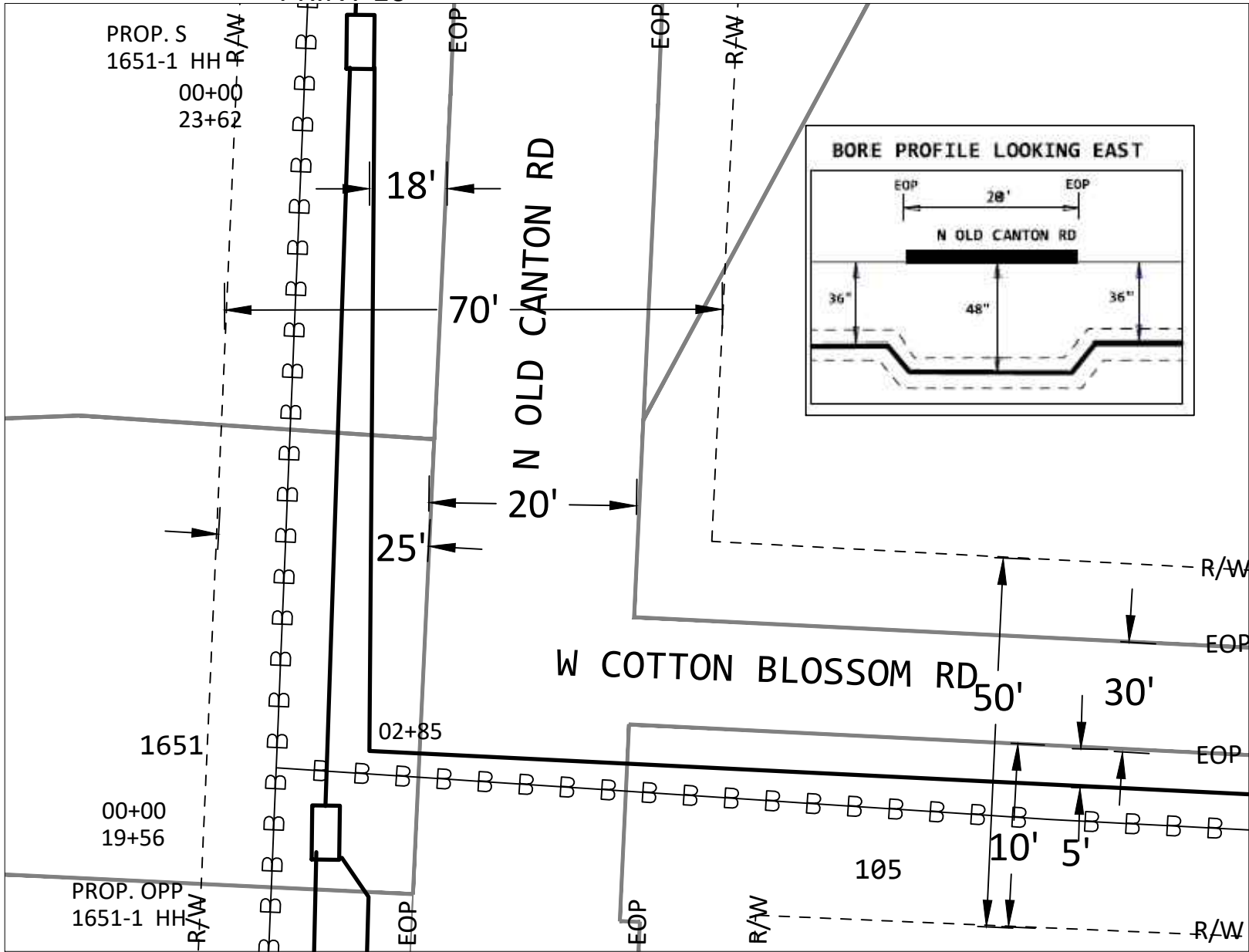
ENTIRE JOB WILL PLACE CABLE VIA DIRECTIONAL BORING



PROJECT # A02CA35		DATE SVC REQ'D 1/20/2023	
NPANNX 601856	GEO LOC 72148	CLI mdsnmses	
PRIMARY ENGR: GRICE, GEOFFREY, C			
ENGR. ID: GC5404	PERMIT REQ'D	Y	
PHONE #: 6019221266		PRINT 8 OF 80	

PRINT 10

PROP. S
1651-1 HH
00+00
23+62

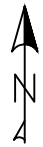


PRINT 18

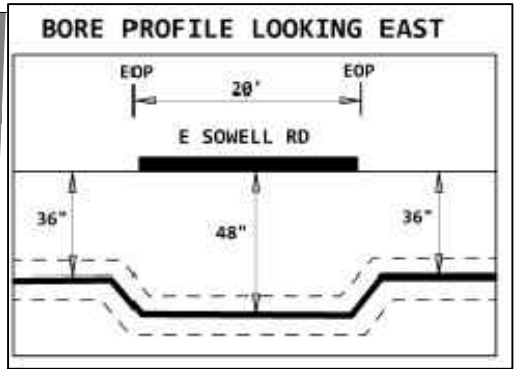
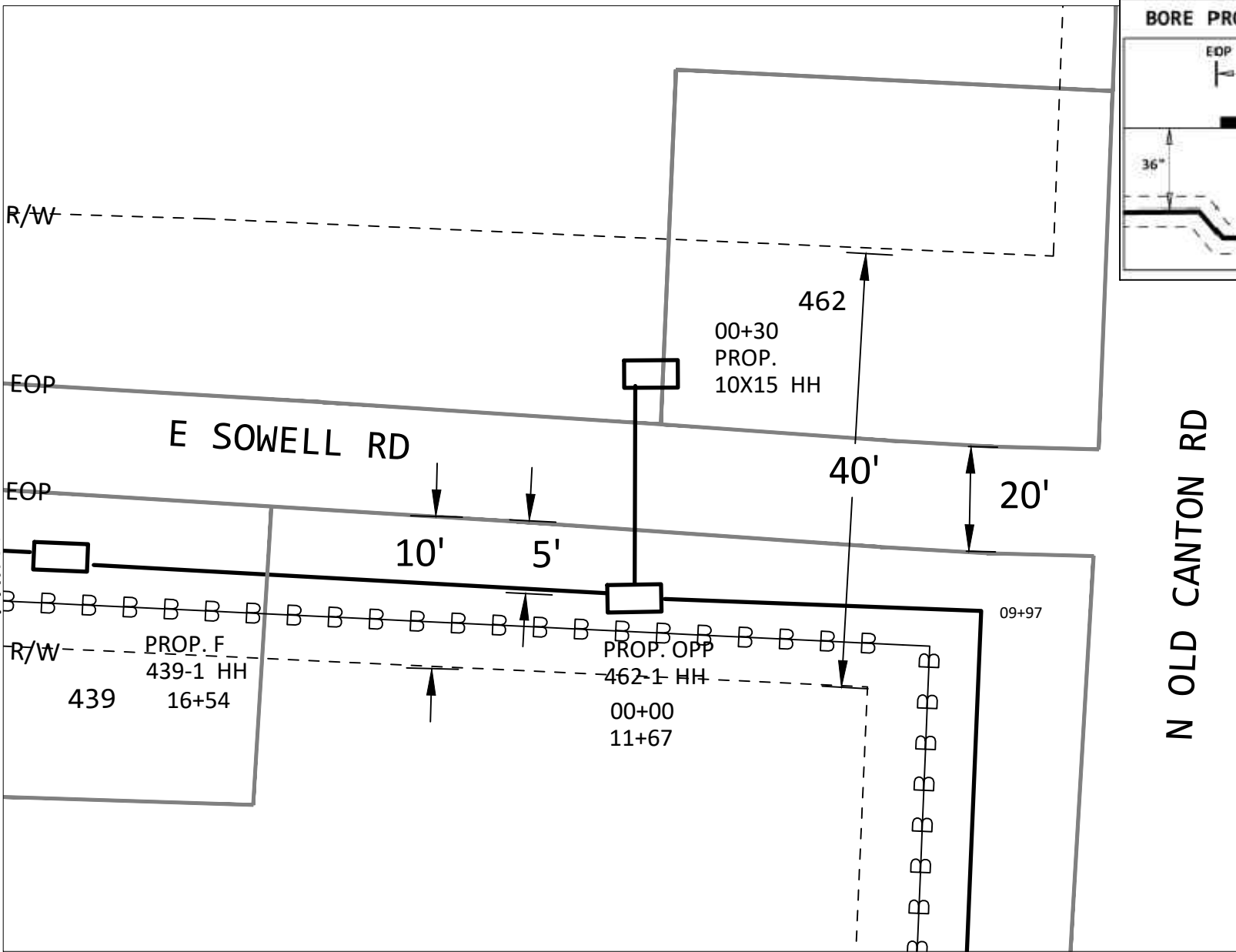
PRINT 8

DO NOT PARK VEHICLES ON SIDEWALKS OR MULTIPATHWAYS. RESTORE ALL SURFACES TO PRE-CONSTRUCTION FORM.

ENTIRE JOB WILL PLACE CABLE VIA DIRECTIONAL BORING



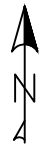
PROJECT # A02CA35		DATE SVC REQ'D 1/20/2023	
NPANNX 601856	GEO LOC 72148	CLL mdsnmses	
PRIMARY ENGR: GRICE, GEOFFREY, C			
ENGR. ID: GC5404	PERMIT REQ'D	Y	
PHONE #: 6019221266	PRINT 9 OF 80		



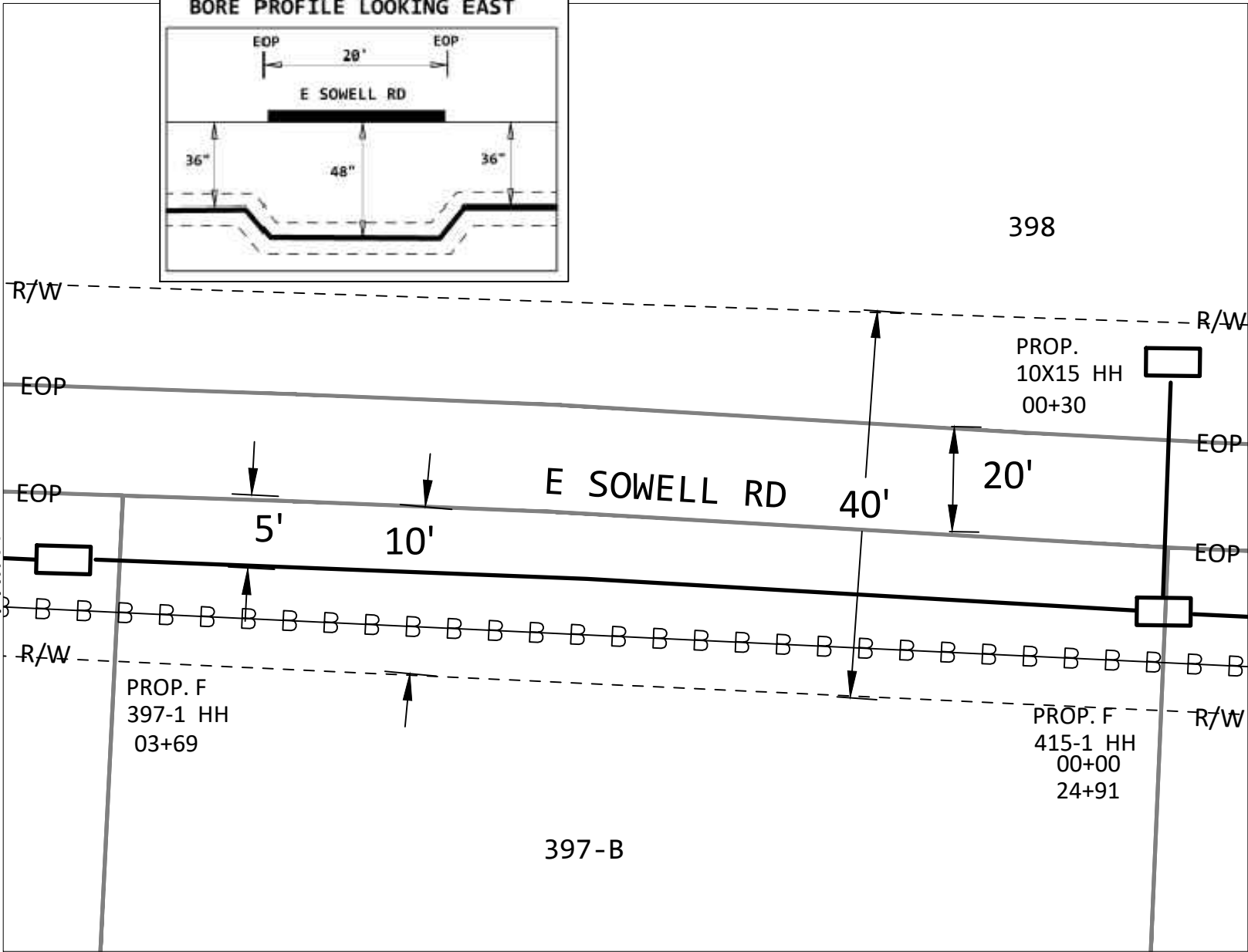
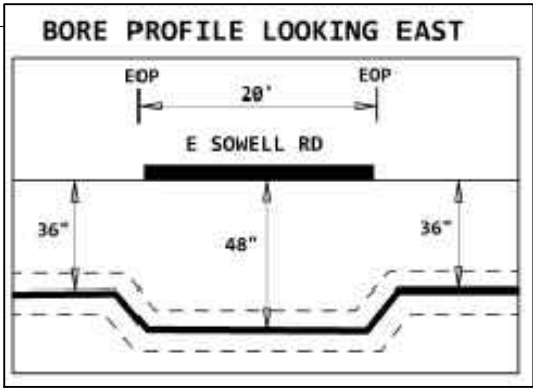
PRINT 9

DO NOT PARK VEHICLES ON SIDEWALKS OR MULTIPATHWAYS. RESTORE ALL SURFACES TO PRE-CONSTRUCTION FORM.

ENTIRE JOB WILL PLACE CABLE VIA DIRECTIONAL BORING

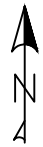


PROJECT # A02CA35		DATE SVC REQ'D 1/20/2023	
NPANNX 601856	GEO LOC 72148	CLL mdsnmses	
PRIMARY ENGR: GRICE, GEOFFREY, C			
ENGR. ID: GC5404	PERMIT REQ'D	Y	
PHONE #: 6019221266		PRINT 10 OF 80	

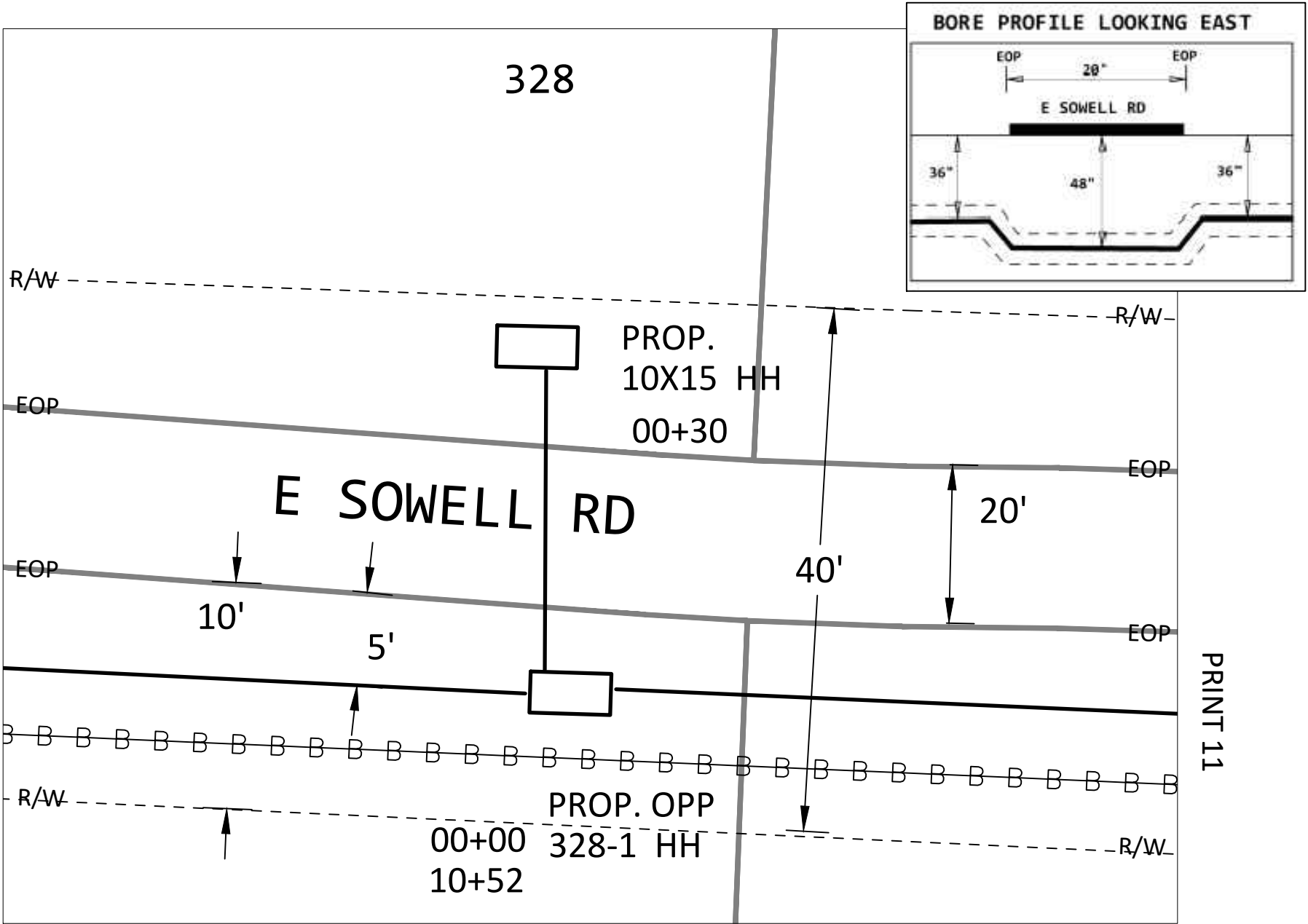


DO NOT PARK VEHICLES ON SIDEWALKS OR MULTIPATHWAYS. RESTORE ALL SURFACES TO PRE-CONSTRUCTION FORM.

ENTIRE JOB WILL PLACE CABLE VIA DIRECTIONAL BORING

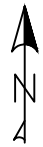


PROJECT # A02CA35		DATE SVC REQ'D 1/20/2023	
NPANNX 601856	GEO LOC 72148	CLL mdsnmses	
PRIMARY ENGR: GRICE, GEOFFREY, C			
ENGR. ID: GC5404	PERMIT REQ'D	Y	
PHONE #: 6019221266	PRINT 11 OF 80		

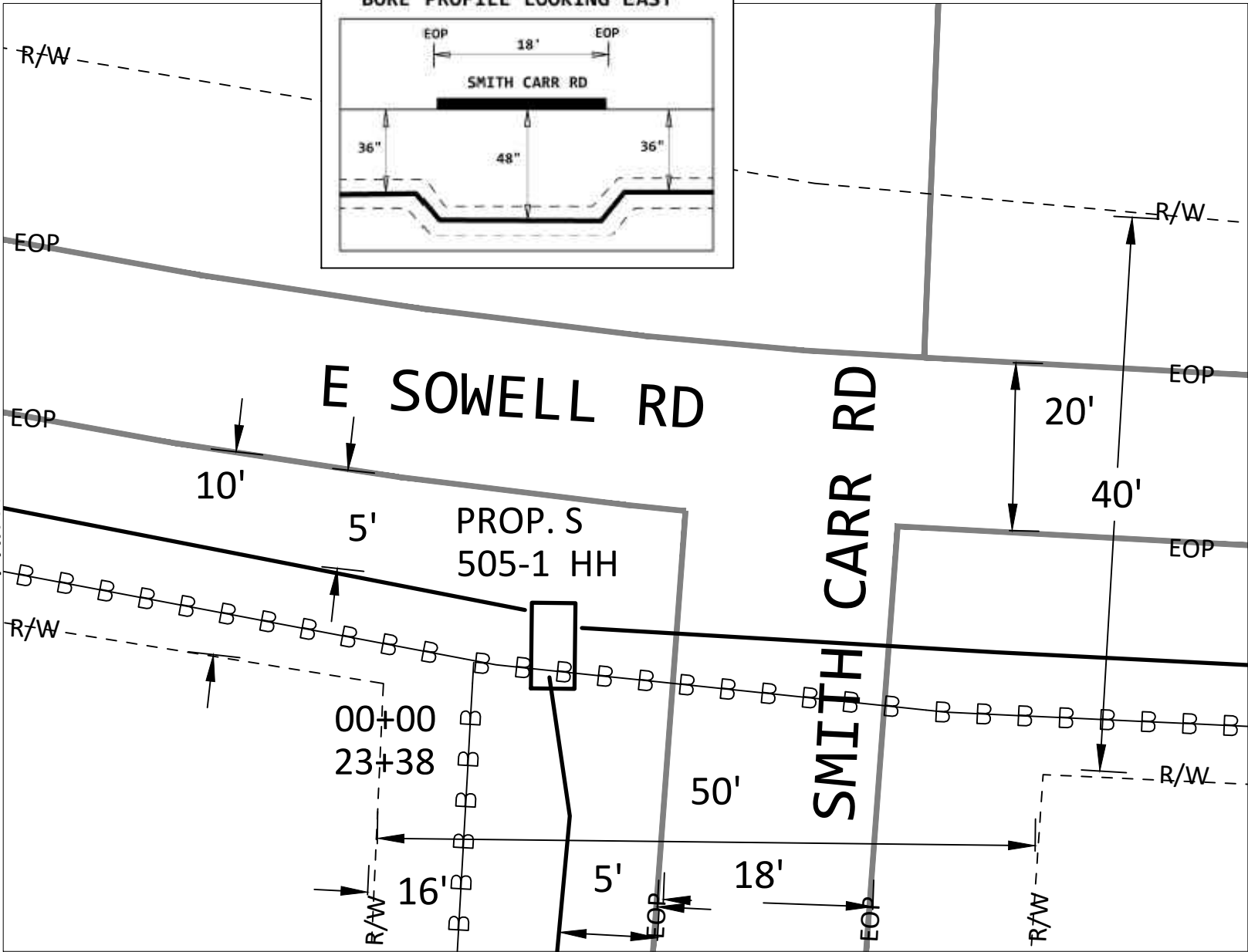
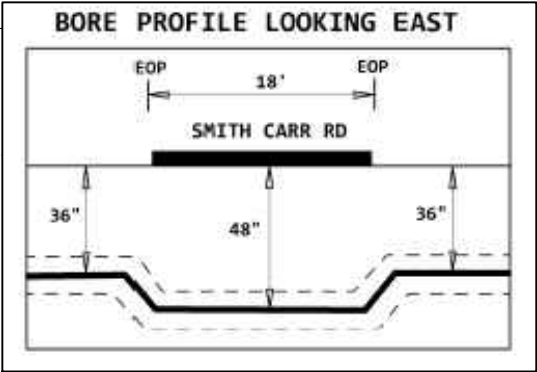


DO NOT PARK VEHICLES ON SIDEWALKS OR MULTIPATHWAYS. RESTORE ALL SURFACES TO PRE-CONSTRUCTION FORM.

ENTIRE JOB WILL PLACE CABLE VIA DIRECTIONAL BORING



PROJECT # A02CA35		DATE SVC REQ'D 1/20/2023	
NPANNX 601856	GEO LOC 72148	CLI mdsnmses	
PRIMARY ENGR: GRICE, GEOFFREY, C			
ENGR. ID: GC5404	PERMIT REQ'D	Y	
PHONE #: 6019221266		PRINT 12 OF 80	



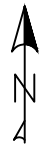
PRINT 14

PRINT 12

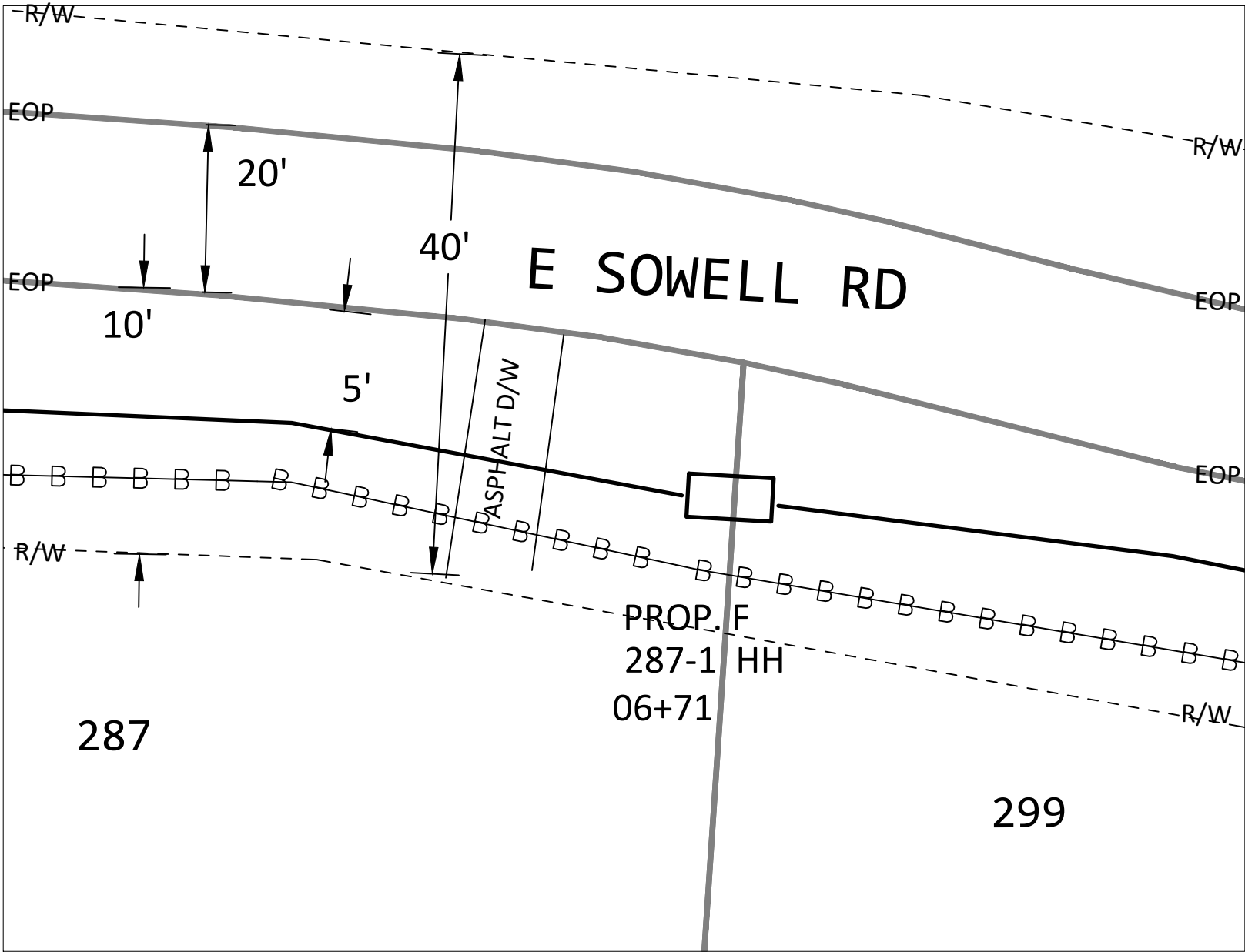
PRINT 16

DO NOT PARK VEHICLES ON SIDEWALKS OR MULTIPATHWAYS. RESTORE ALL SURFACES TO PRE-CONSTRUCTION FORM.

ENTIRE JOB WILL PLACE CABLE VIA DIRECTIONAL BORING



PROJECT #		DATE SVC REQ'D	
A02CA35		1/20/2023	
NPANNX	GEO LOC	CLL	
601856	72148	mdsnmses	
PRIMARY ENGR: GRICE, GEOFFREY, C			
ENGR. ID:	GC5404	PERMIT REQ'D	Y
PHONE #: 6019221266		PRINT 13 OF 80	



PRINT 15

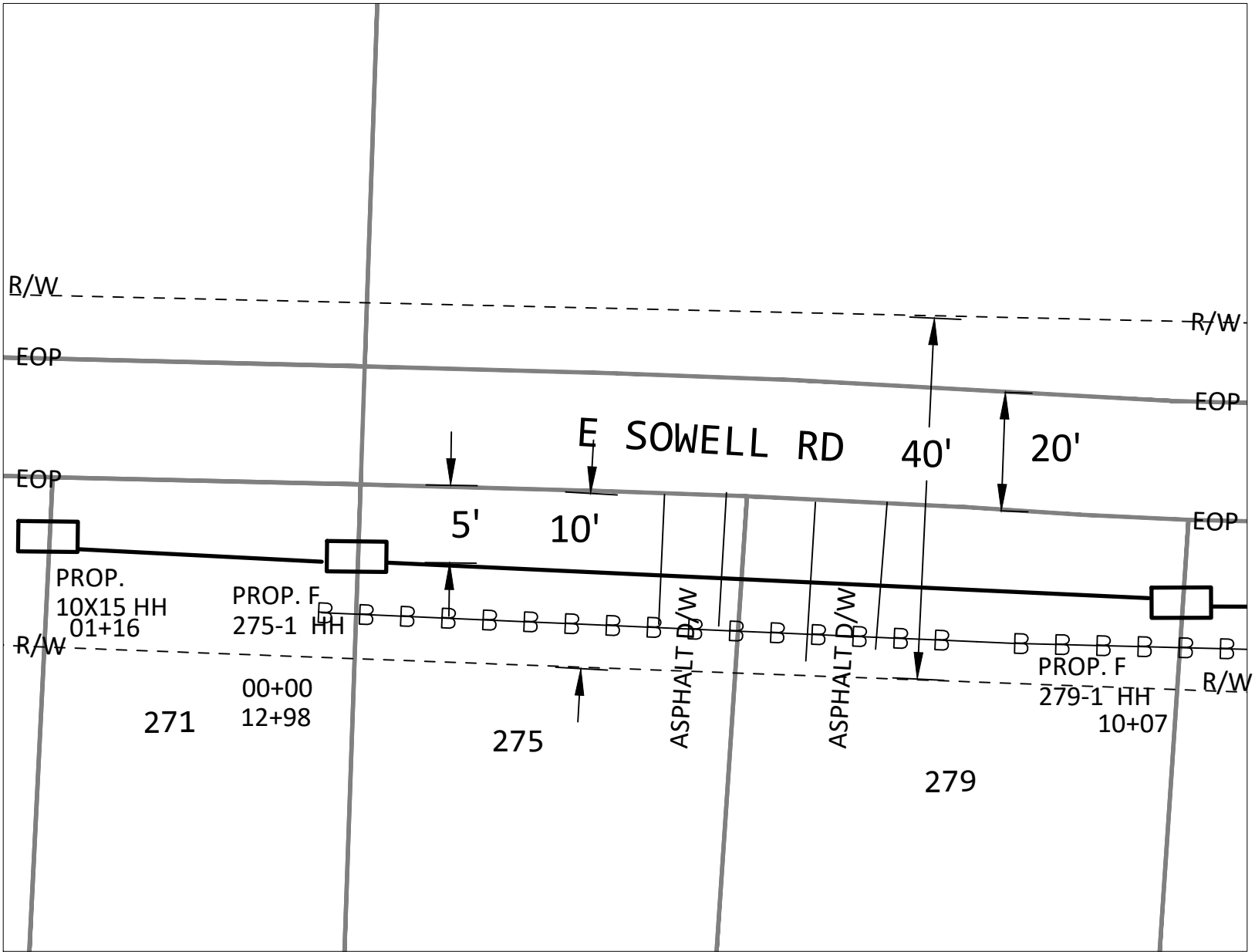
PRINT 13

DO NOT PARK VEHICLES ON SIDEWALKS OR MULTIPATHWAYS. RESTORE ALL SURFACES TO PRE-CONSTRUCTION FORM.

ENTIRE JOB WILL PLACE CABLE VIA DIRECTIONAL BORING



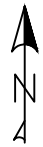
PROJECT # A02CA35		DATE SVC REQ'D 1/20/2023	
NPANNX 601856	GEO LOC 72148	CLL mdsnmses	
PRIMARY ENGR: GRICE, GEOFFREY, C			
ENGR. ID: GC5404	PERMIT REQ'D	Y	
PHONE #: 6019221266		PRINT 14 OF 80	



PRINT 14

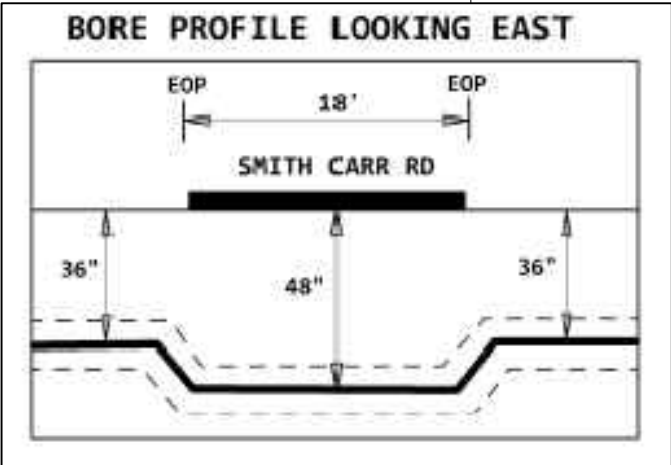
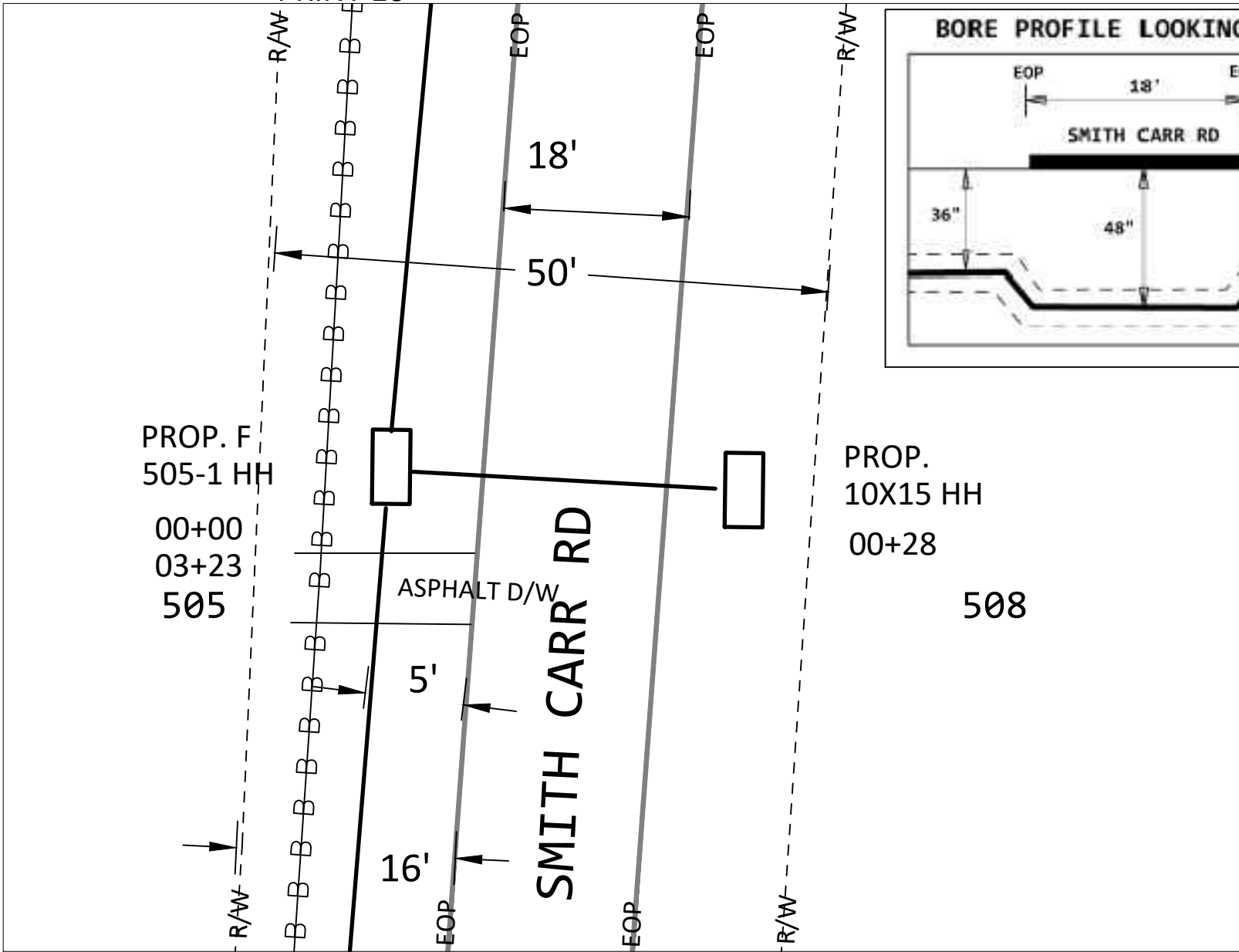
DO NOT PARK VEHICLES ON SIDEWALKS OR MULTIPATHWAYS. RESTORE ALL SURFACES TO PRE-CONSTRUCTION FORM.

ENTIRE JOB WILL PLACE CABLE VIA DIRECTIONAL BORING



PROJECT # A02CA35		DATE SVC REQ'D 1/20/2023	
NPANNX 601856	GEO LOC 72148	CLL mdsnmses	
PRIMARY ENGR: GRICE, GEOFFREY, C			
ENGR. ID: GC5404	PERMIT REQ'D	Y	
PHONE #: 6019221266		PRINT 15 OF 80	

PRINT 10



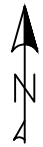
PROP. F
505-1 HH
00+00
03+23
505

PROP.
10X15 HH
00+28
508

PRINT 17

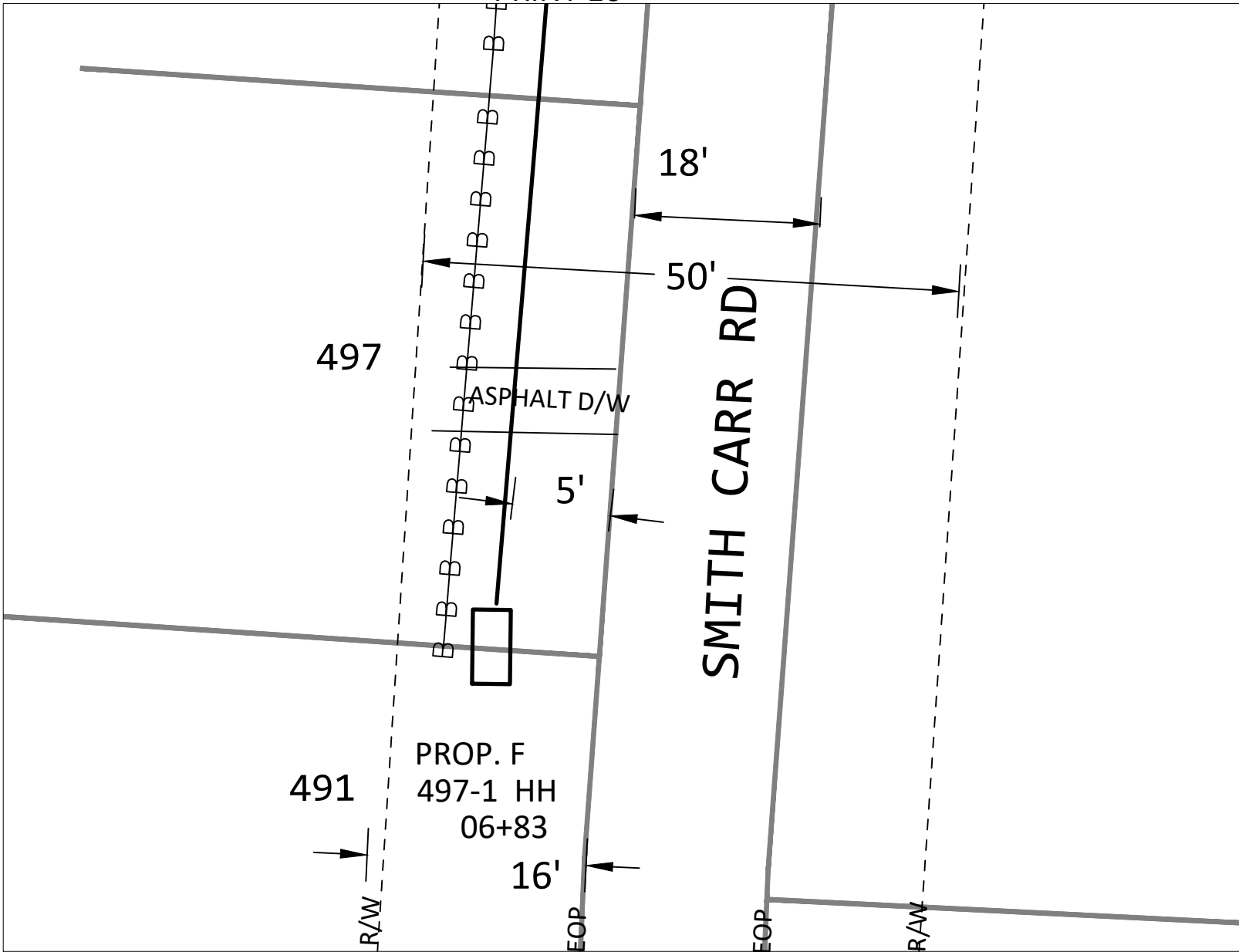
DO NOT PARK VEHICLES ON SIDEWALKS OR MULTIPATHWAYS. RESTORE ALL SURFACES TO PRE-CONSTRUCTION FORM.

ENTIRE JOB WILL PLACE CABLE VIA DIRECTIONAL BORING



PROJECT # A02CA35		DATE SVC REQ'D 1/20/2023	
NPANNX 601856	GEO LOC 72148	CLL mdsnmses	
PRIMARY ENGR: GRICE, GEOFFREY, C			
ENGR. ID: GC5404	PERMIT REQ'D	Y	
PHONE #: 6019221266	PRINT 16 OF 80		

PRINT 16

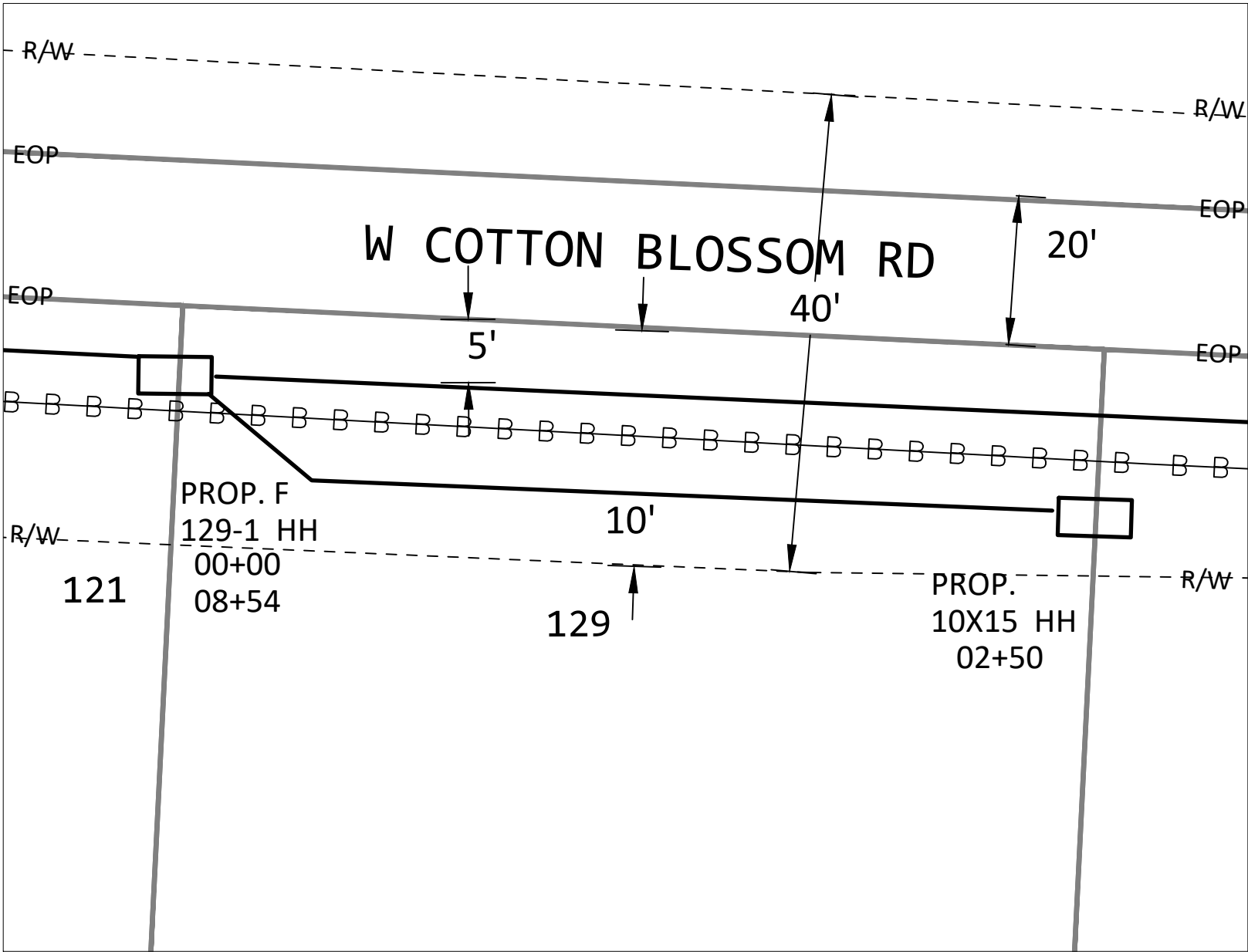


DO NOT PARK VEHICLES ON SIDEWALKS OR MULTIPATHWAYS. RESTORE ALL SURFACES TO PRE-CONSTRUCTION FORM.

ENTIRE JOB WILL PLACE CABLE VIA DIRECTIONAL BORING



PROJECT # A02CA35		DATE SVC REQ'D 1/20/2023	
NPANNX 601856	GEO LOC 72148	CLLI mdsnmses	
PRIMARY ENGR: GRICE, GEOFFREY, C			
ENGR. ID: GC5404	PERMIT REQ'D	Y	
PHONE #: 6019221266		PRINT 17 OF 80	



PRINT 9

PRINT 19

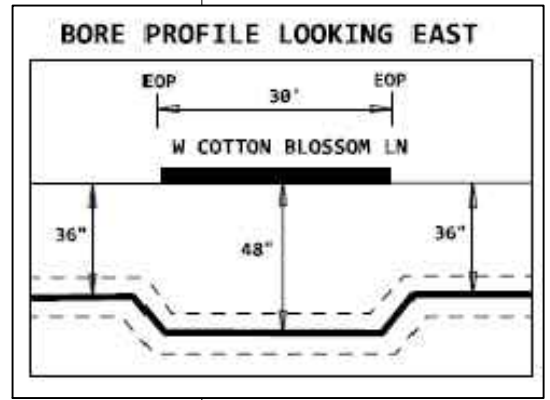
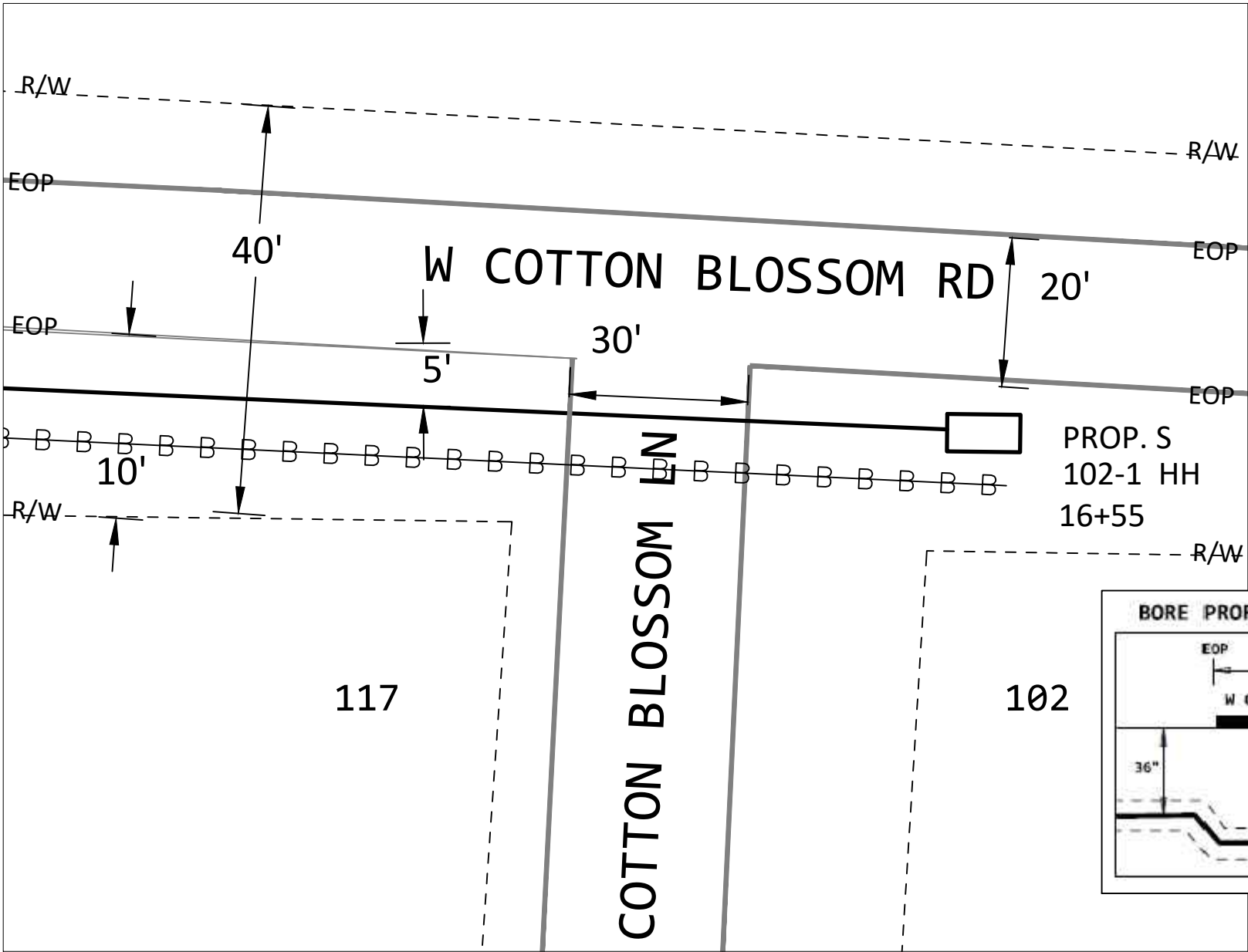
DO NOT PARK VEHICLES ON SIDEWALKS OR MULTIPATHWAYS. RESTORE ALL SURFACES TO PRE-CONSTRUCTION FORM.

ENTIRE JOB WILL PLACE CABLE VIA DIRECTIONAL BORING



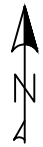
PROJECT # A02CA35		DATE SVC REQ'D 1/20/2023	
NPANNX 601856	GEO LOC 72148	CLL mdsnmses	
PRIMARY ENGR: GRICE, GEOFFREY, C			
ENGR. ID: GC5404	PERMIT REQ'D	Y	
PHONE #: 6019221266		PRINT 18 OF 80	

PRINT 18



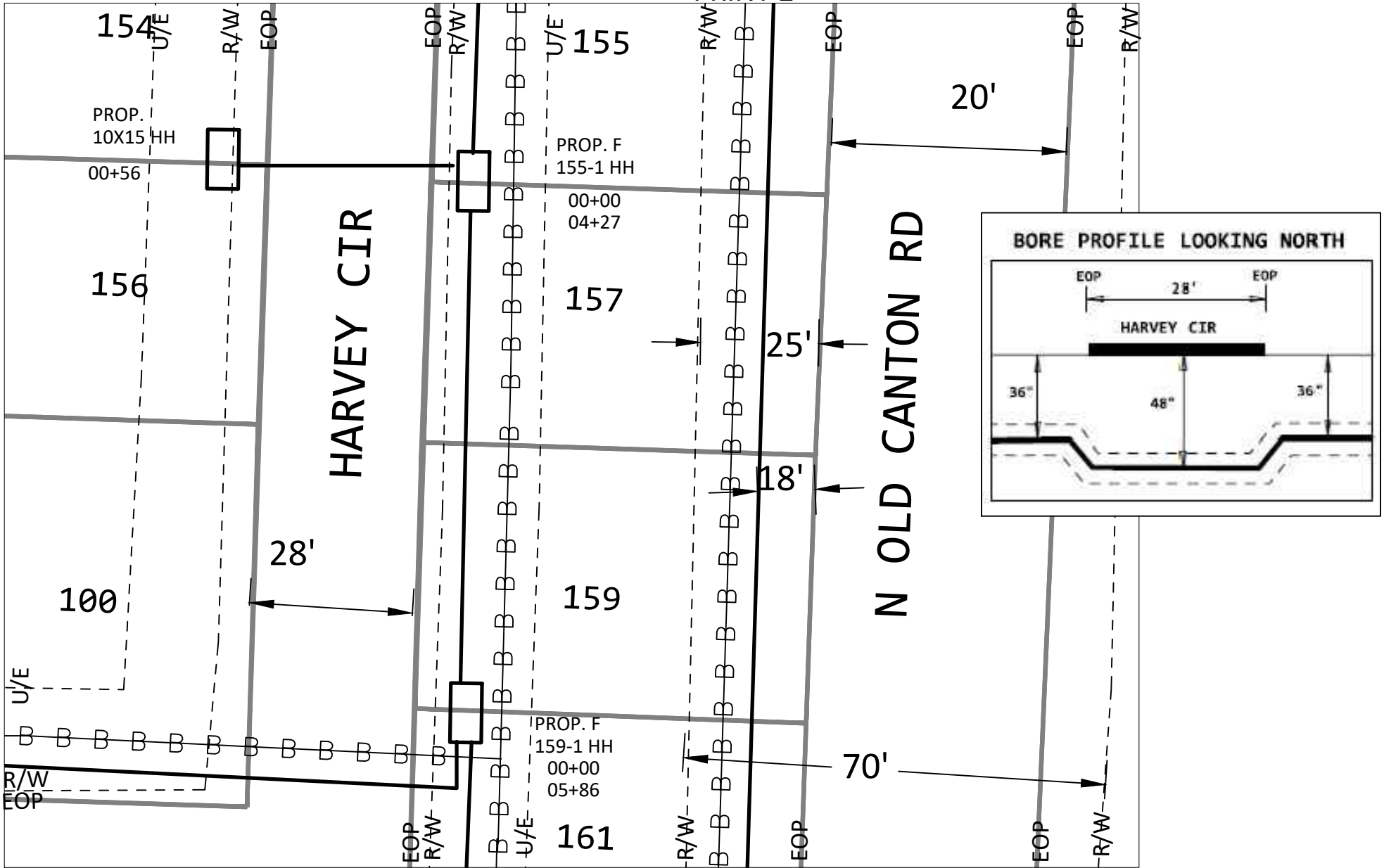
DO NOT PARK VEHICLES ON SIDEWALKS OR MULTIPATHWAYS. RESTORE ALL SURFACES TO PRE-CONSTRUCTION FORM.

ENTIRE JOB WILL PLACE CABLE VIA DIRECTIONAL BORING



PROJECT # A02CA35		DATE SVC REQ'D 1/20/2023	
NPANNX 601856	GEO LOC 72148	CLI mdsnmses	
PRIMARY ENGR: GRICE, GEOFFREY, C			
ENGR. ID: GC5404	PERMIT REQ'D	Y	
PHONE #: 6019221266		PRINT 19 OF 80	

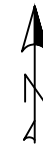
PRINT 2



PRINT 21

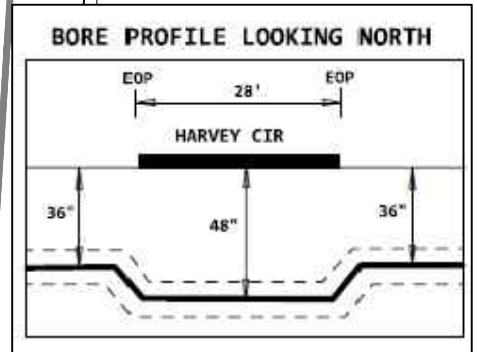
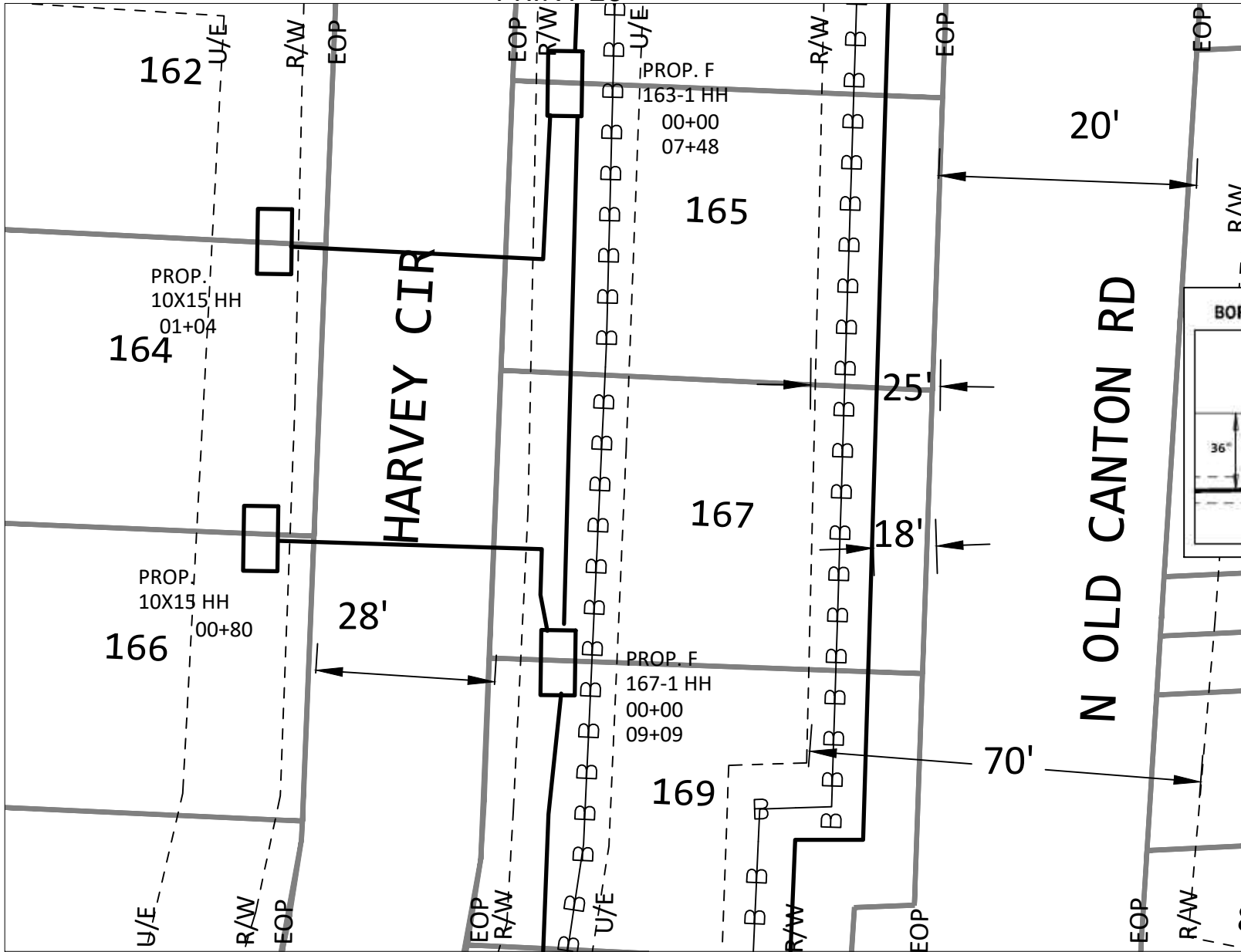
DO NOT PARK VEHICLES ON SIDEWALKS OR MULTIPATHWAYS. RESTORE ALL SURFACES TO PRE-CONSTRUCTION FORM.

ENTIRE JOB WILL PLACE CABLE VIA DIRECTIONAL BORING



PROJECT # A02CA35		DATE SVC REQ'D 1/20/2023	
NPANNX 601856	GEO LOC 72148	CLI mdsnmses	
PRIMARY ENGR: GRICE, GEOFFREY, C			
ENGR. ID: GC5404		PERMIT REQ'D	Y
PHONE #: 6019221266		PRINT 20 OF 80	

PRINT 20



PRINT 22

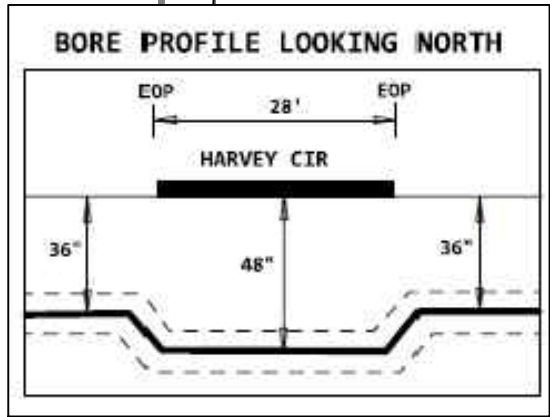
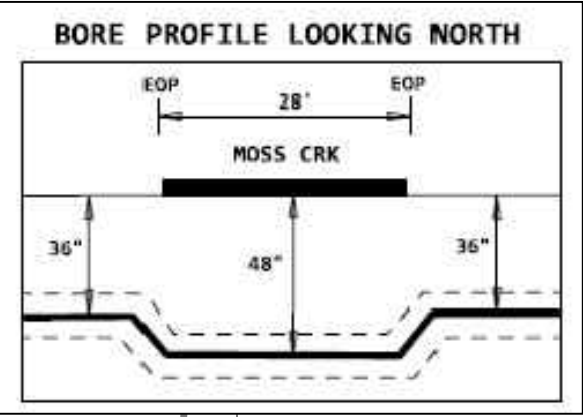
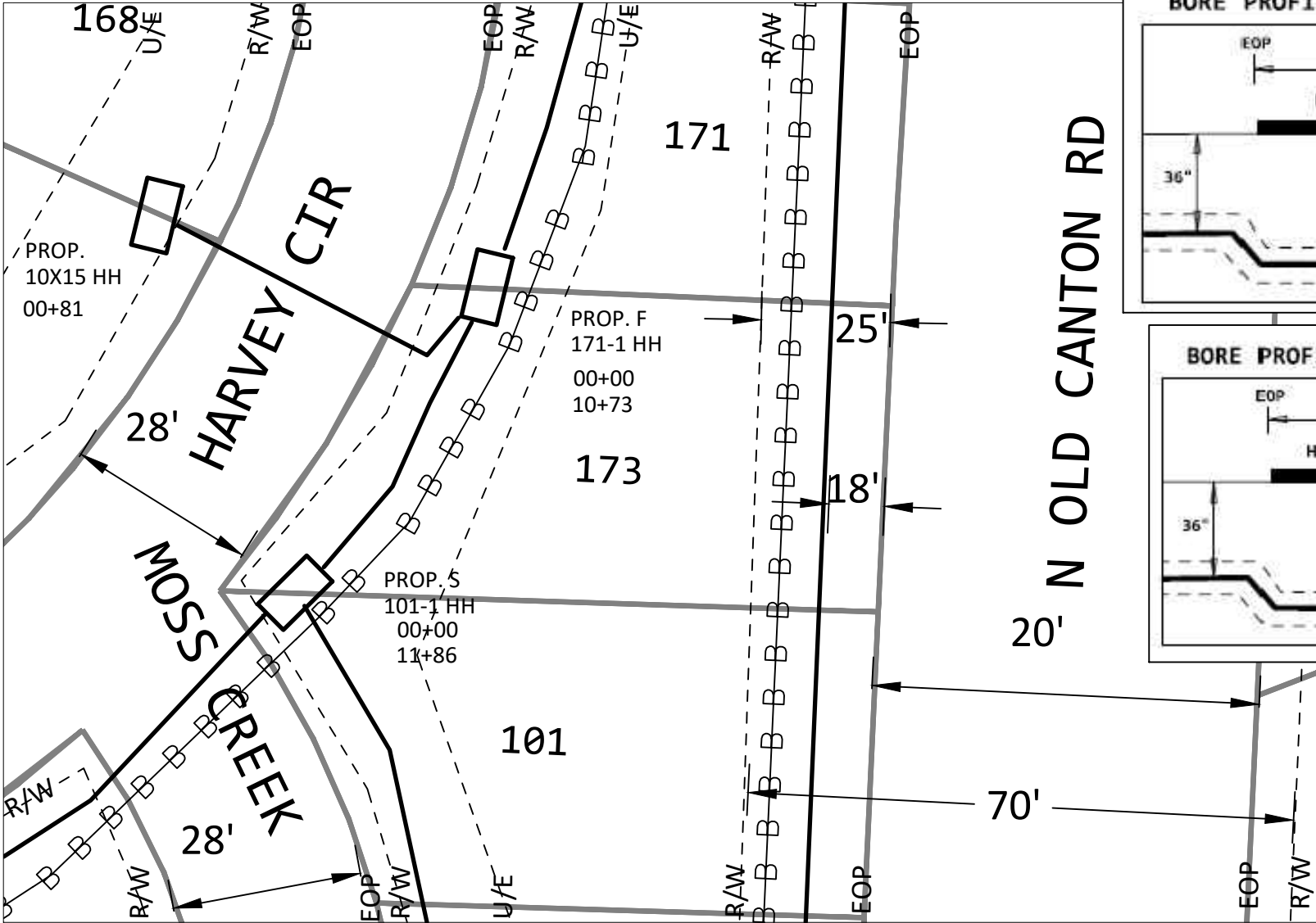
DO NOT PARK VEHICLES ON SIDEWALKS OR MULTIPATHWAYS. RESTORE ALL SURFACES TO PRE-CONSTRUCTION FORM.

ENTIRE JOB WILL PLACE CABLE VIA DIRECTIONAL BORING



PROJECT # A02CA35		DATE SVC REQ'D 1/20/2023	
NPANNX 601856	GEO LOC 72148	CLL mdsnmses	
PRIMARY ENGR: GRICE, GEOFFREY, C			
ENGR. ID: GC5404	PERMIT REQ'D	Y	
PHONE #: 6019221266		PRINT 21 OF 80	

PRINT 21

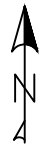


N OLD CANTON RD

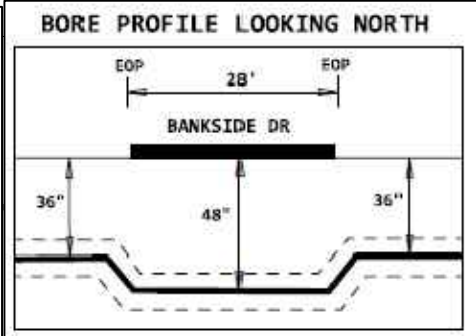
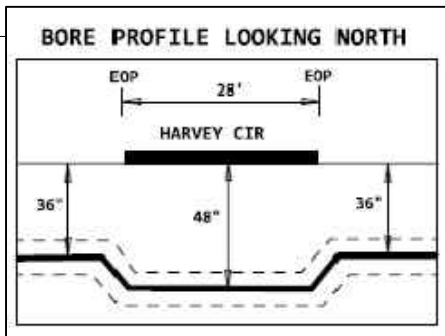
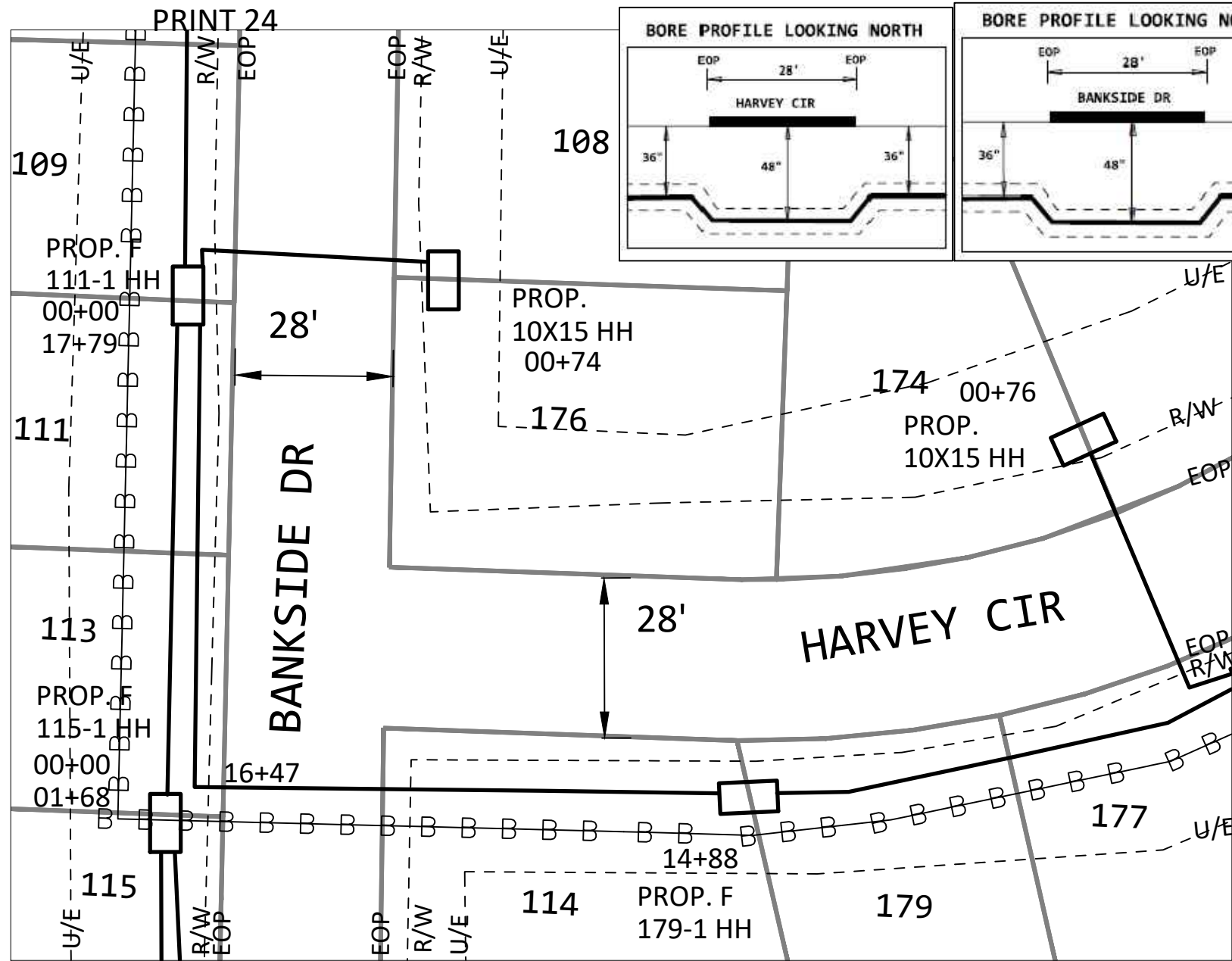
PRINT 31

DO NOT PARK VEHICLES ON SIDEWALKS OR MULTIPATHWAYS. RESTORE ALL SURFACES TO PRE-CONSTRUCTION FORM.

ENTIRE JOB WILL PLACE CABLE VIA DIRECTIONAL BORING



PROJECT # A02CA35		DATE SVC REQ'D 1/20/2023	
NPANNX 601856	GEO LOC 72148	CLL mdsnmses	
PRIMARY ENGR: GRICE, GEOFFREY, C			
ENGR. ID: GC5404		PERMIT REQ'D	Y
PHONE #: 6019221266		PRINT 22 OF 80	



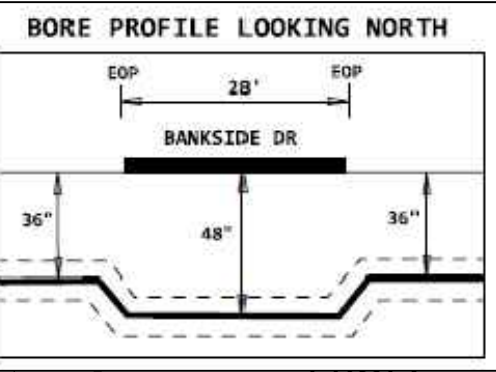
PERMIT FOR ROAD CROSSINGS, ALL OTHER PLACEMENT WITHIN UTILITY EASEMENT

DO NOT PARK VEHICLES ON SIDEWALKS OR MULTIPATHWAYS. RESTORE ALL SURFACES TO PRE-CONSTRUCTION FORM.

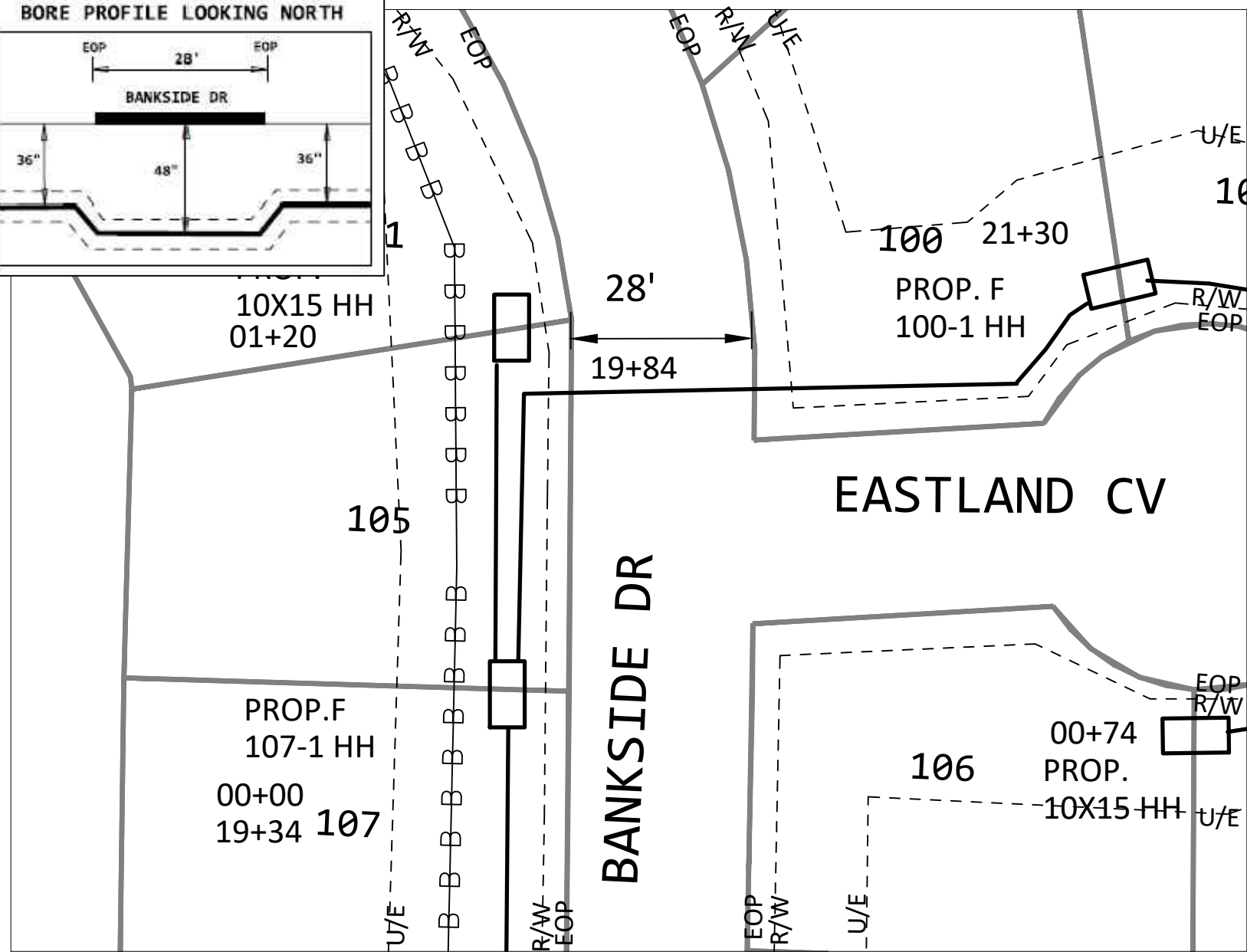
ENTIRE JOB WILL PLACE CABLE VIA DIRECTIONAL BORING



PROJECT #		DATE SVC REQ'D	
A02CA35		1/20/2023	
NPANNX	GEO LOC	CLLI	
601856	72148	mdsnmses	
PRIMARY ENGR: GRICE, GEOFFREY, C			
ENGR. ID:	GC5404	PERMIT REQ'D	Y
PHONE #: 6019221266		PRINT 23 OF 80	



PERMIT FOR ROAD CROSSINGS, ALL OTHER PLACEMENT WITHIN UTILITY EASEMENT



PRINT 23

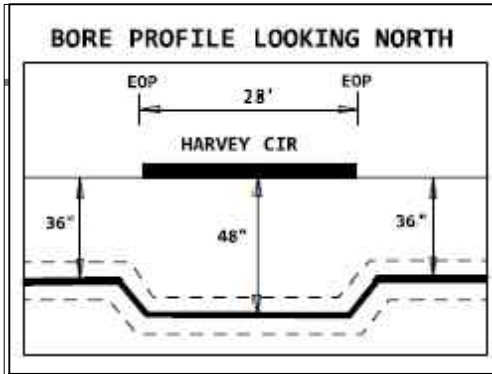
DO NOT PARK VEHICLES ON SIDEWALKS OR MULTIPATHWAYS. RESTORE ALL SURFACES TO PRE-CONSTRUCTION FORM.

ENTIRE JOB WILL PLACE CABLE VIA DIRECTIONAL BORING

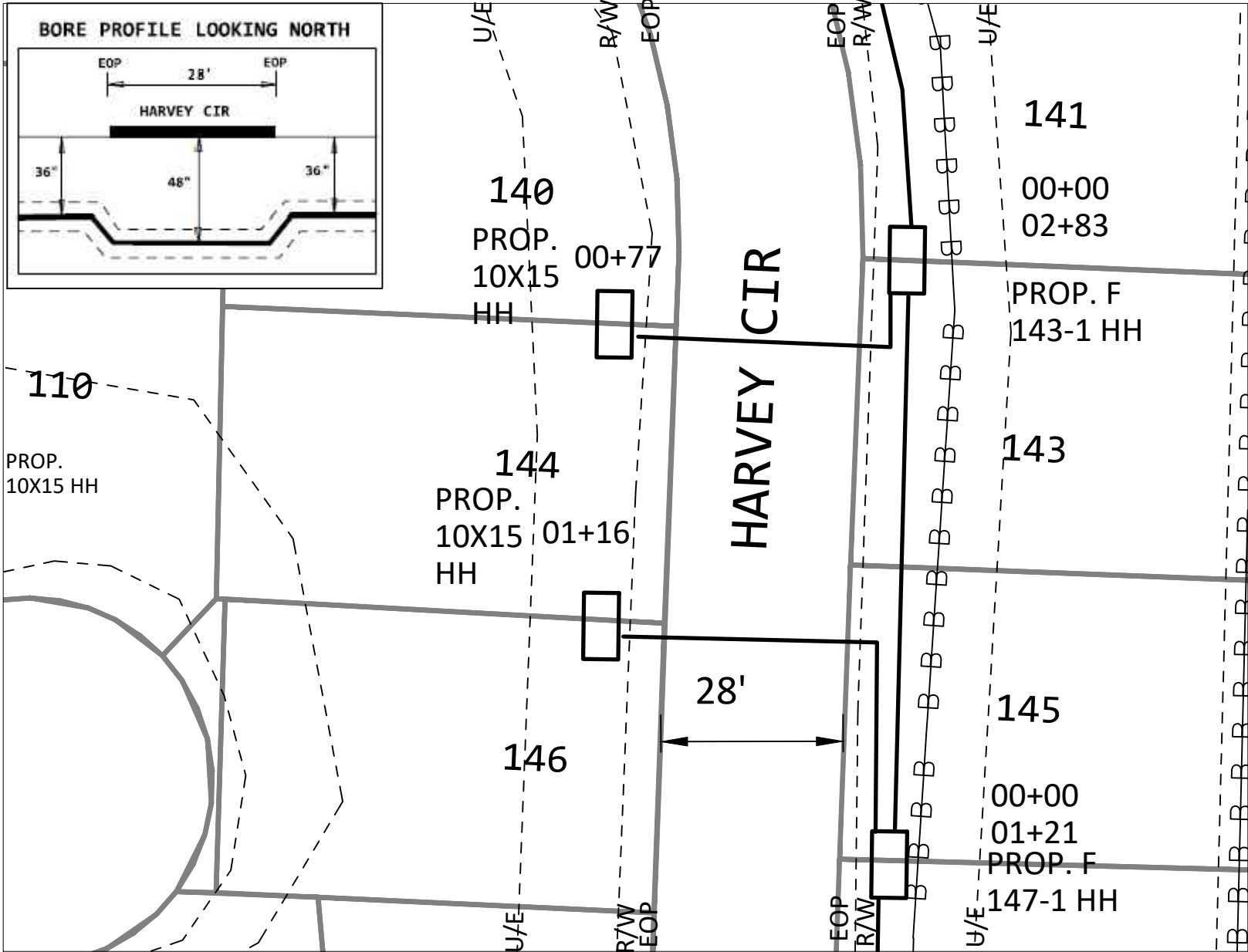


PROJECT # A02CA35		DATE SVC REQ'D 1/20/2023	
NPANNX 601856	GEO LOC 72148	CLL mdsnmses	
PRIMARY ENGR: GRICE, GEOFFREY, C			
ENGR. ID: GC5404	PERMIT REQ'D	Y	
PHONE #: 6019221266		PRINT 24 OF 80	

PRINT 26



PERMIT FOR
ROAD
CROSSINGS, ALL
OTHER
PLACEMENT
WITHIN UTILITY
EASEMENT



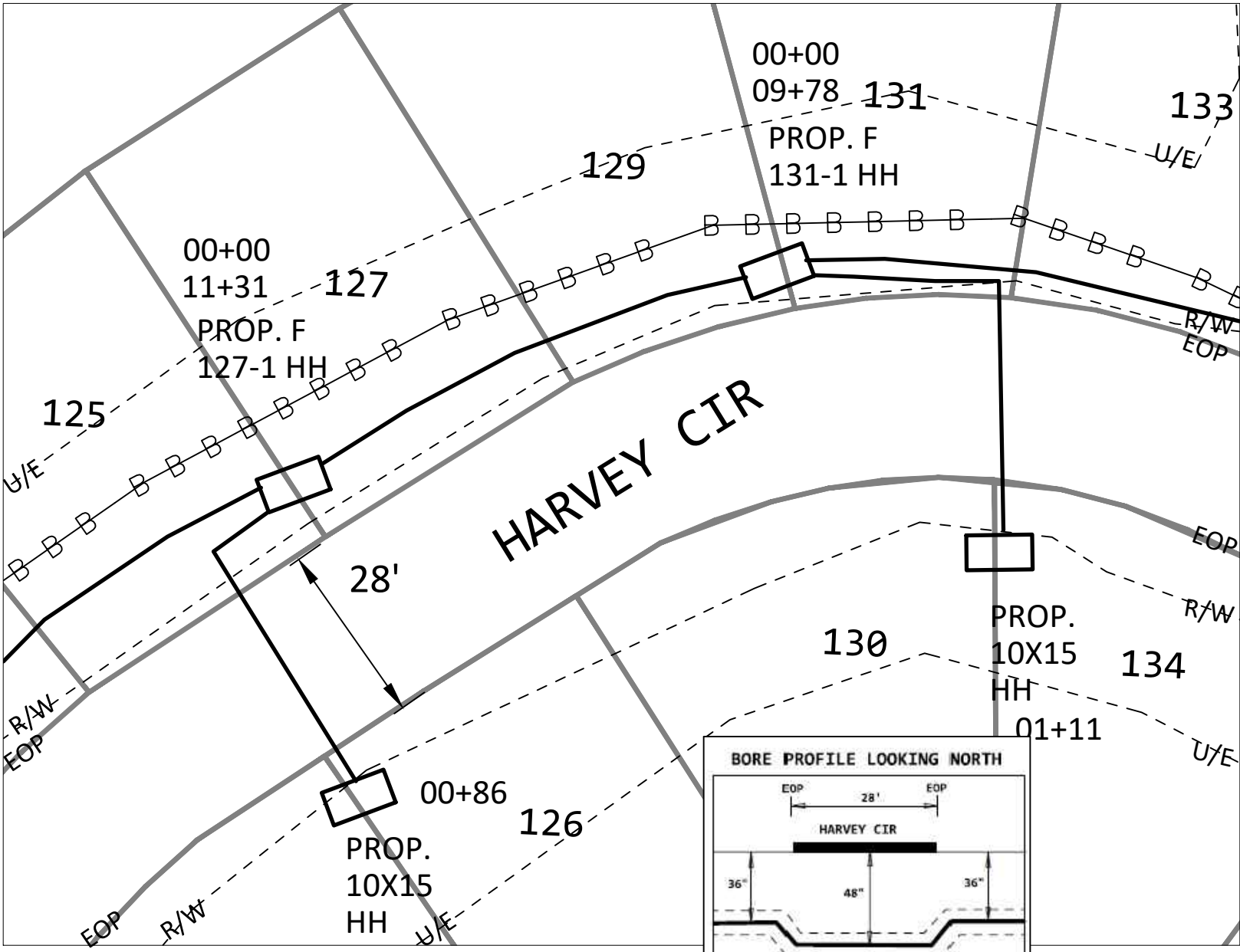
PRINT 2

DO NOT PARK VEHICLES ON SIDEWALKS OR MULTIPATHWAYS. RESTORE ALL SURFACES TO PRE-CONSTRUCTION FORM.

ENTIRE JOB WILL PLACE CABLE VIA DIRECTIONAL BORING



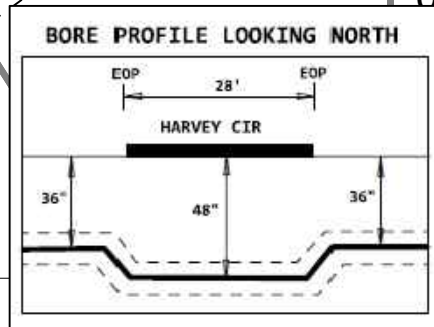
PROJECT # A02CA35		DATE SVC REQ'D 1/20/2023	
NPANNX 601856	GEO LOC 72148	CLL mdsnmses	
PRIMARY ENGR: GRICE, GEOFFREY, C			
ENGR. ID: GC5404	PERMIT REQ'D	Y	
PHONE #: 6019221266	PRINT 25 OF 80		



PERMIT FOR ROAD CROSSINGS, ALL OTHER PLACEMENT WITHIN UTILITY EASEMENT

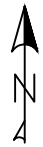
PRINT 25

PRINT 27

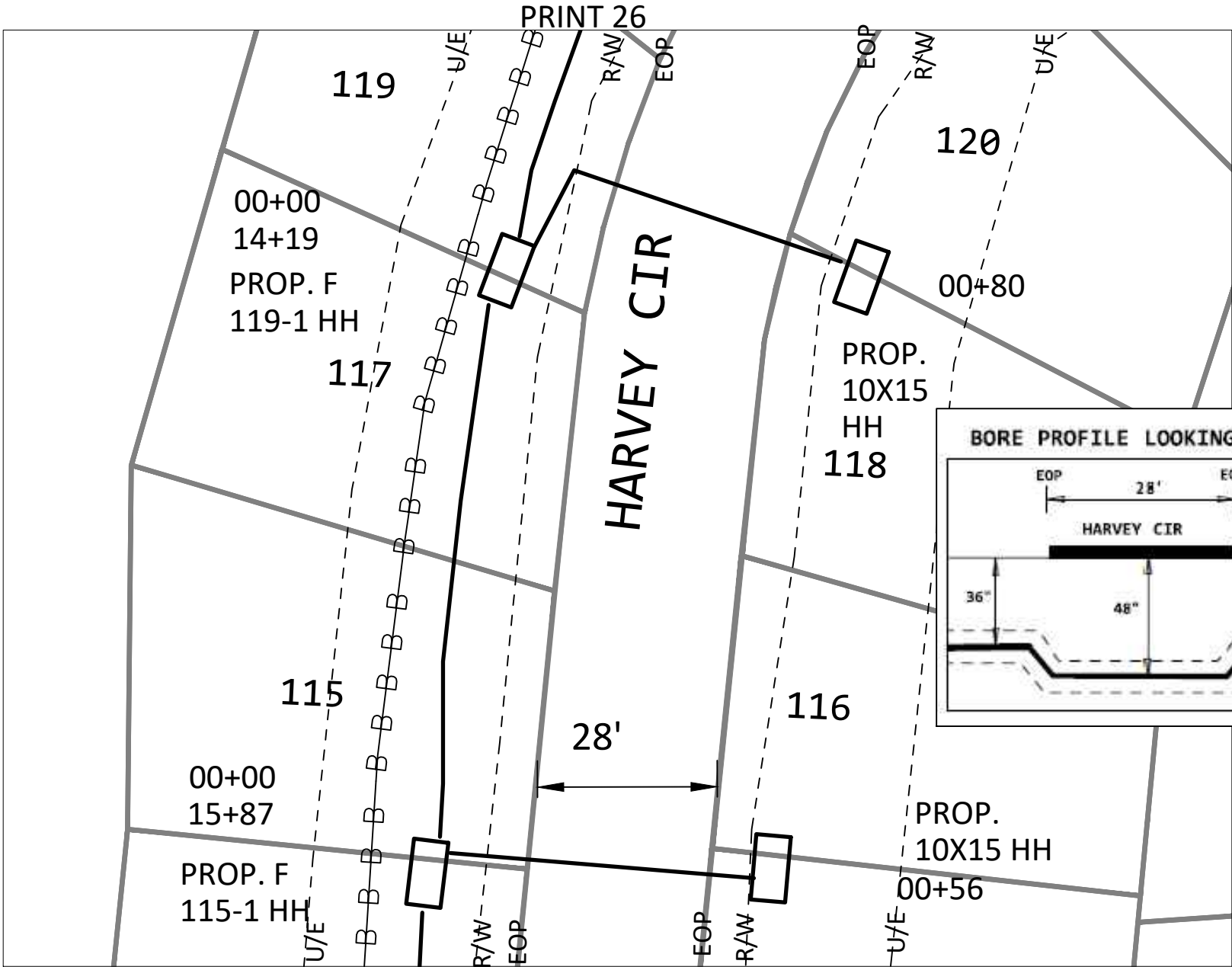


DO NOT PARK VEHICLES ON SIDEWALKS OR MULTIPATHWAYS. RESTORE ALL SURFACES TO PRE-CONSTRUCTION FORM.

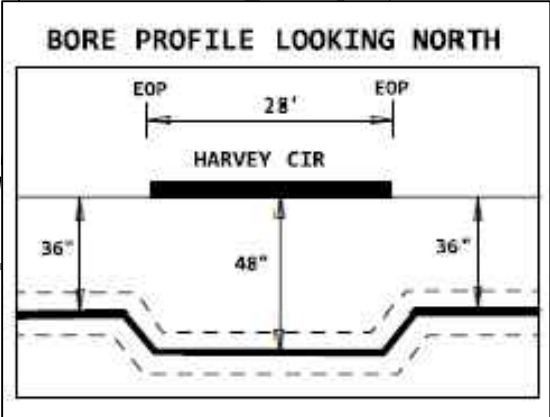
ENTIRE JOB WILL PLACE CABLE VIA DIRECTIONAL BORING



PROJECT # A02CA35		DATE SVC REQ'D 1/20/2023	
NPANNX 601856	GEO LOC 72148	CLL mdsnmses	
PRIMARY ENGR: GRICE, GEOFFREY, C			
ENGR. ID: GC5404	PERMIT REQ'D	Y	
PHONE #: 6019221266	PRINT 26 OF 80		

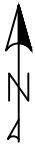


PERMIT FOR ROAD CROSSINGS, ALL OTHER PLACEMENT WITHIN UTILITY EASEMENT



DO NOT PARK VEHICLES ON SIDEWALKS OR MULTIPATHWAYS. RESTORE ALL SURFACES TO PRE-CONSTRUCTION FORM.

ENTIRE JOB WILL PLACE CABLE VIA DIRECTIONAL BORING



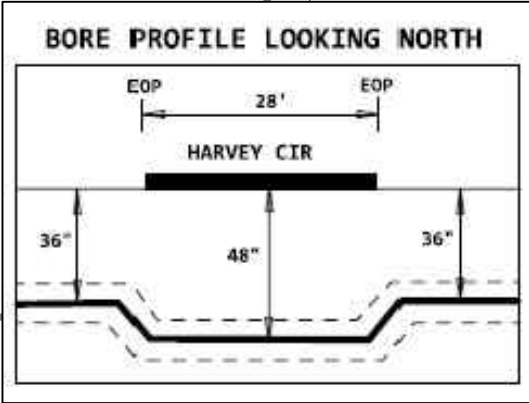
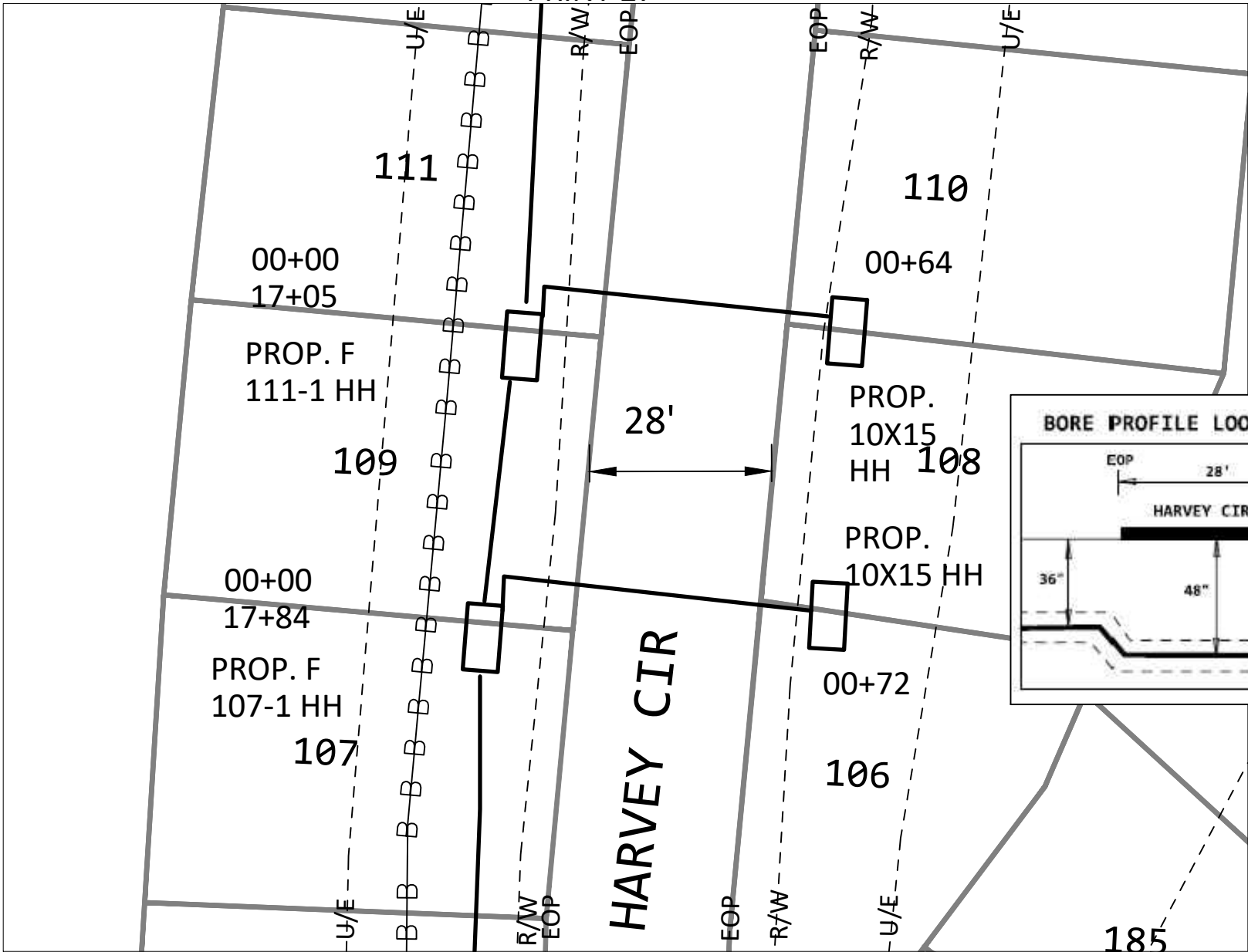
PROJECT # A02CA35		DATE SVC REQ'D 1/20/2023	
NPANNX 601856	GEO LOC 72148	CLL mdsnmses	
PRIMARY ENGR: GRICE, GEOFFREY, C			
ENGR. ID: GC5404	PERMIT REQ'D	Y	
PHONE #: 6019221266		PRINT 27 OF 80	

PRINT 28

PRINT 26

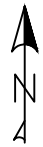
PRINT 27

PERMIT FOR ROAD CROSSINGS, ALL OTHER PLACEMENT WITHIN UTILITY EASEMENT

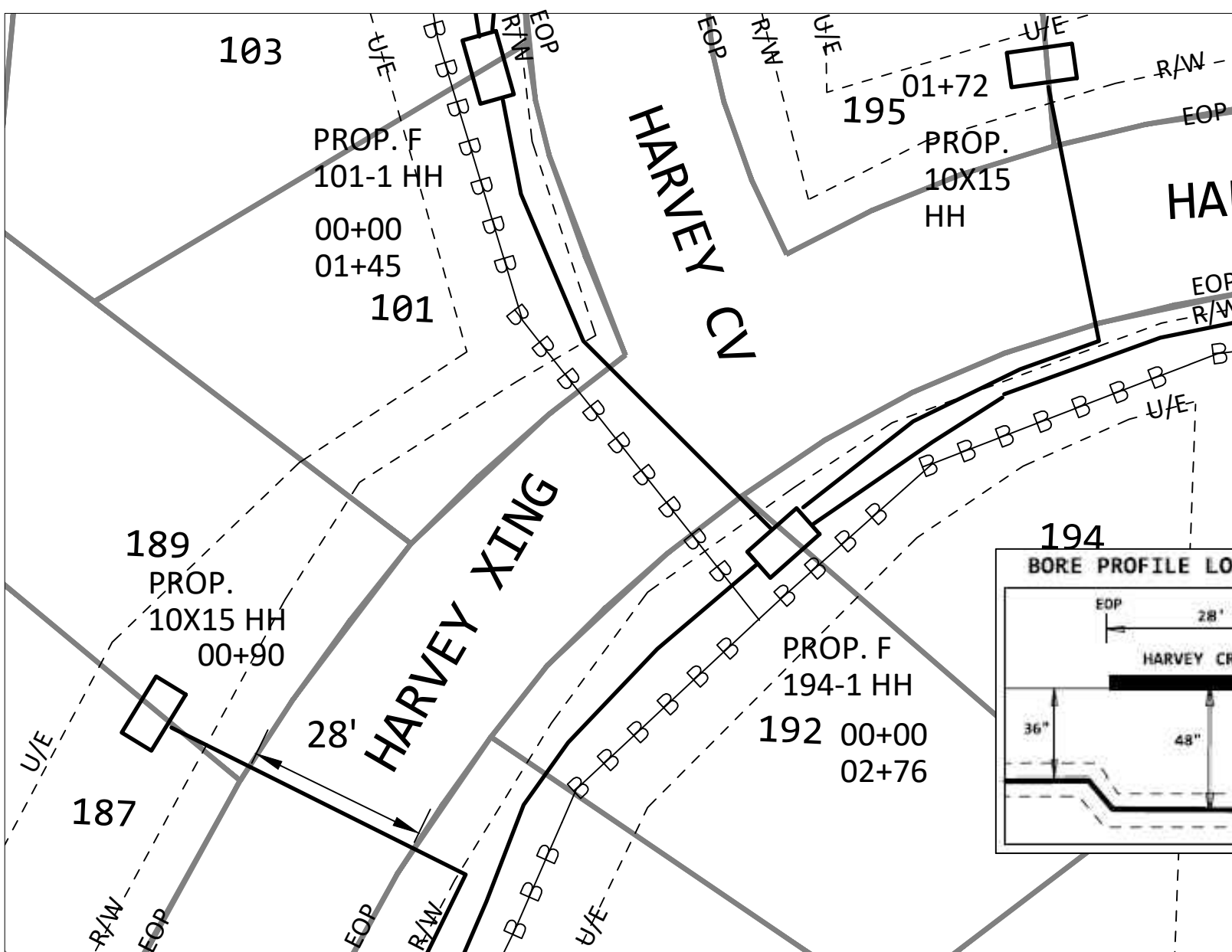


DO NOT PARK VEHICLES ON SIDEWALKS OR MULTIPATHWAYS. RESTORE ALL SURFACES TO PRE-CONSTRUCTION FORM.

ENTIRE JOB WILL PLACE CABLE VIA DIRECTIONAL BORING

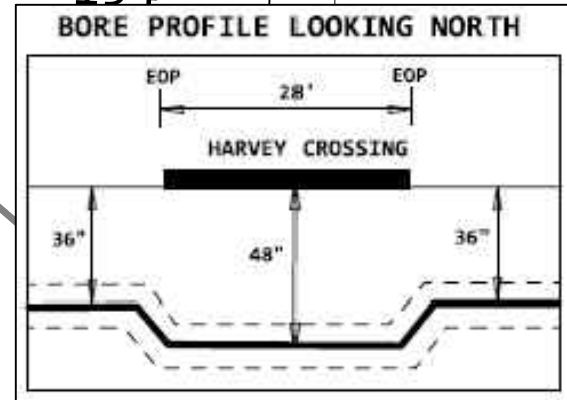


PROJECT # A02CA35		DATE SVC REQ'D 1/20/2023	
NPANNX 601856	GEO LOC 72148	CLI mdsnmses	
PRIMARY ENGR: GRICE, GEOFFREY, C			
ENGR. ID: GC5404		PERMIT REQ'D	Y
PHONE #: 6019221266		PRINT 28 OF 80	



PERMIT FOR ROAD CROSSINGS, ALL OTHER PLACEMENT WITHIN UTILITY EASEMENT

PRINT 2



PRINT 30

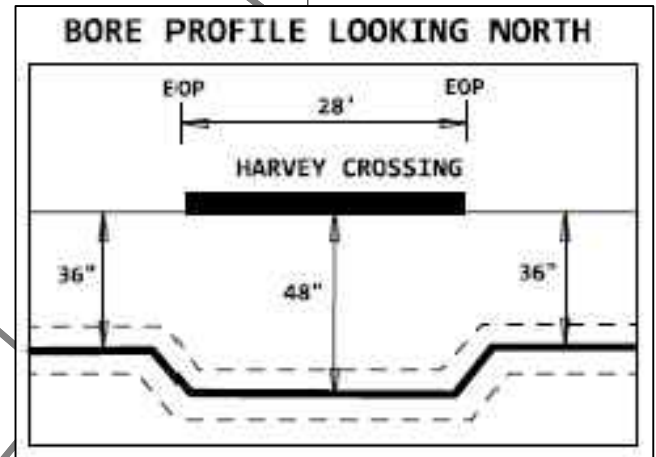
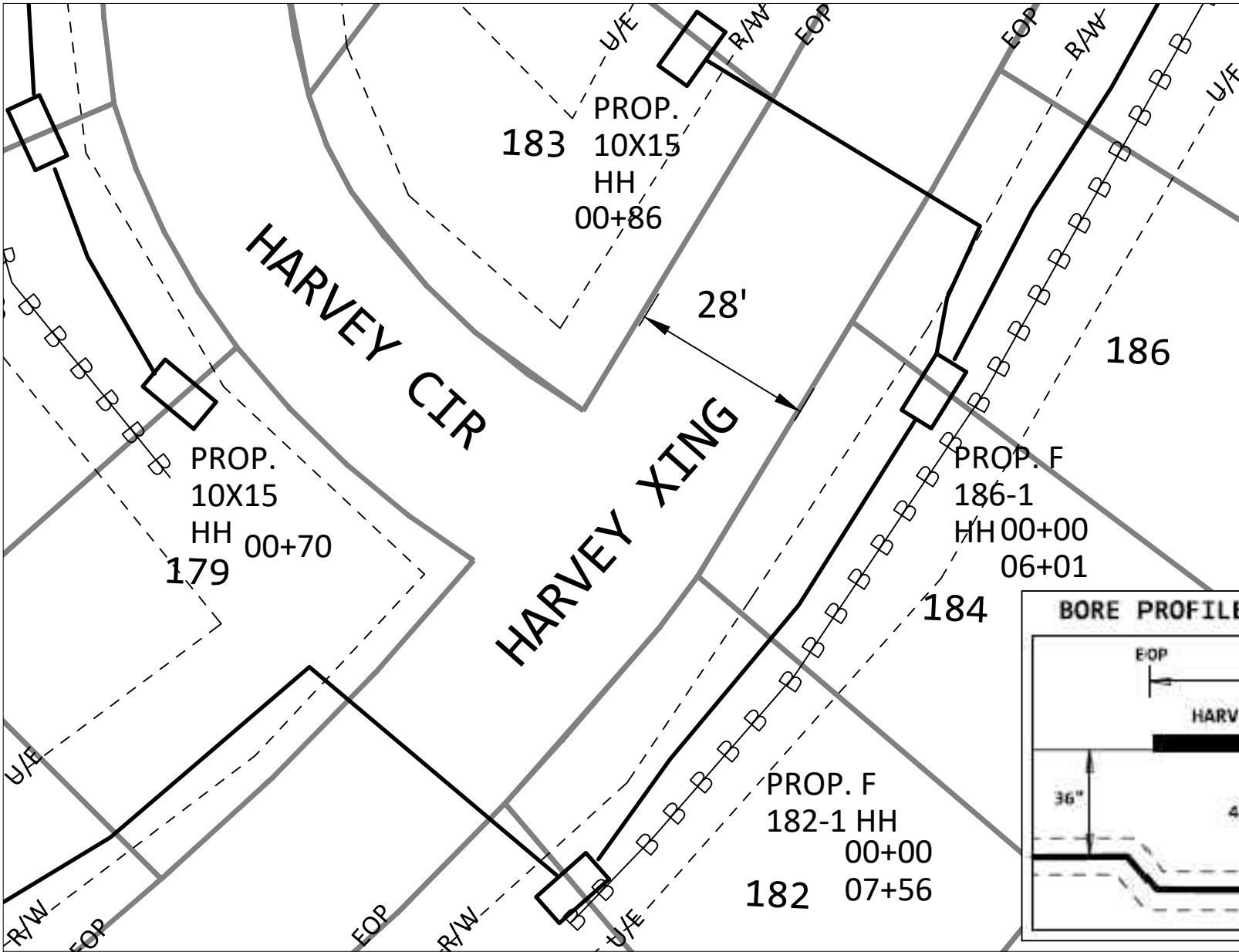
DO NOT PARK VEHICLES ON SIDEWALKS OR MULTIPATHWAYS. RESTORE ALL SURFACES TO PRE-CONSTRUCTION FORM.

ENTIRE JOB WILL PLACE CABLE VIA DIRECTIONAL BORING



PROJECT # A02CA35		DATE SVC REQ'D 1/20/2023
NPANNX 601856	GEO LOC 72148	CLI mdsnmses
PRIMARY ENGR: GRICE, GEOFFREY, C		
ENGR. ID: GC5404	PERMIT REQ'D	Y
PHONE #: 6019221266	PRINT 29 OF 80	

PERMIT FOR ROAD CROSSINGS, ALL OTHER PLACEMENT WITHIN UTILITY EASEMENT



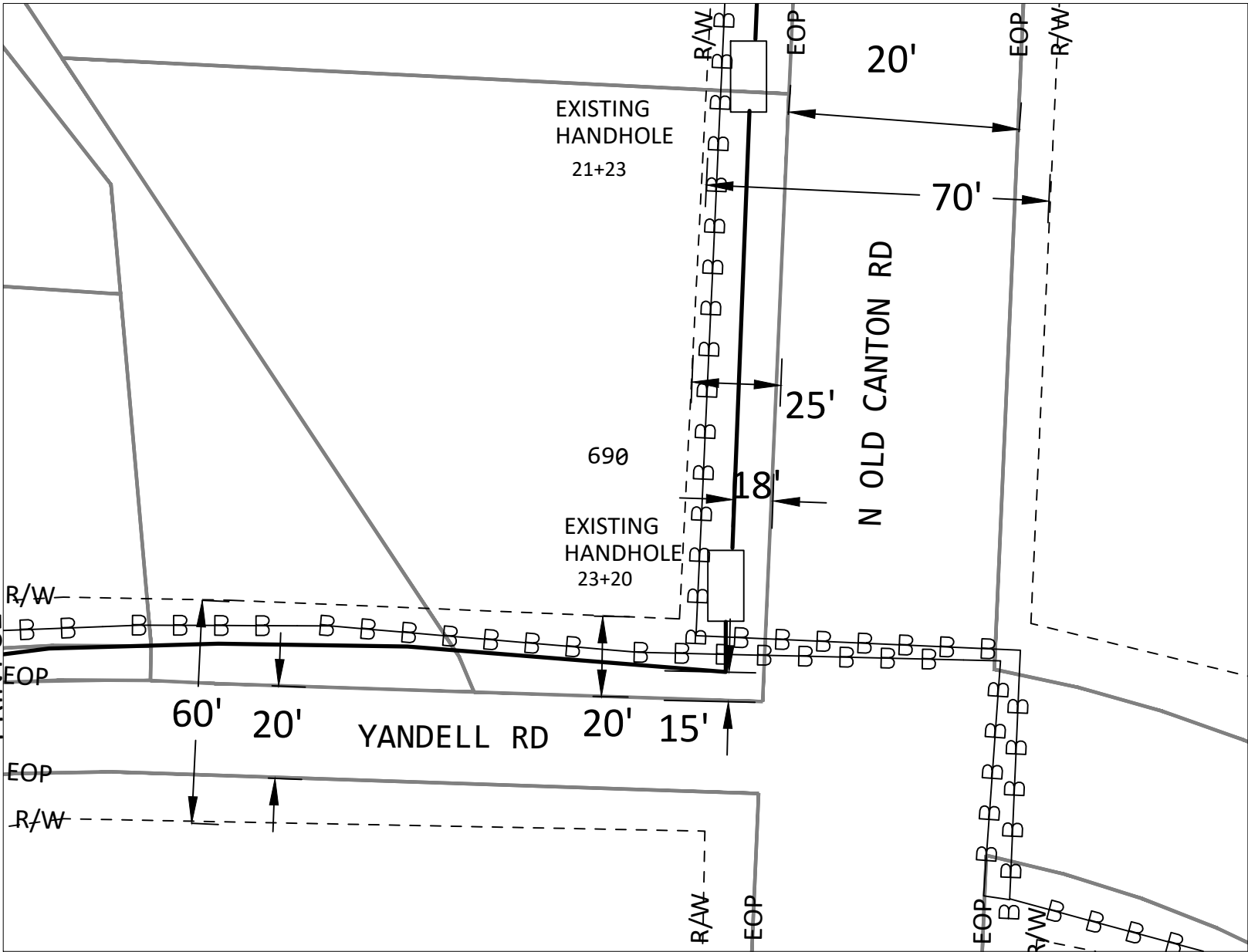
DO NOT PARK VEHICLES ON SIDEWALKS OR MULTIPATHWAYS. RESTORE ALL SURFACES TO PRE-CONSTRUCTION FORM.

ENTIRE JOB WILL PLACE CABLE VIA DIRECTIONAL BORING



PROJECT # A02CA35		DATE SVC REQ'D 1/20/2023	
NPANNX 601856	GEO LOC 72148	CLL mdsnmses	
PRIMARY ENGR: GRICE, GEOFFREY, C			
ENGR. ID: GC5404		PERMIT REQ'D	Y
PHONE #: 6019221266		PRINT 30 OF 80	

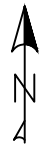
PRINT 22



PRINT 32

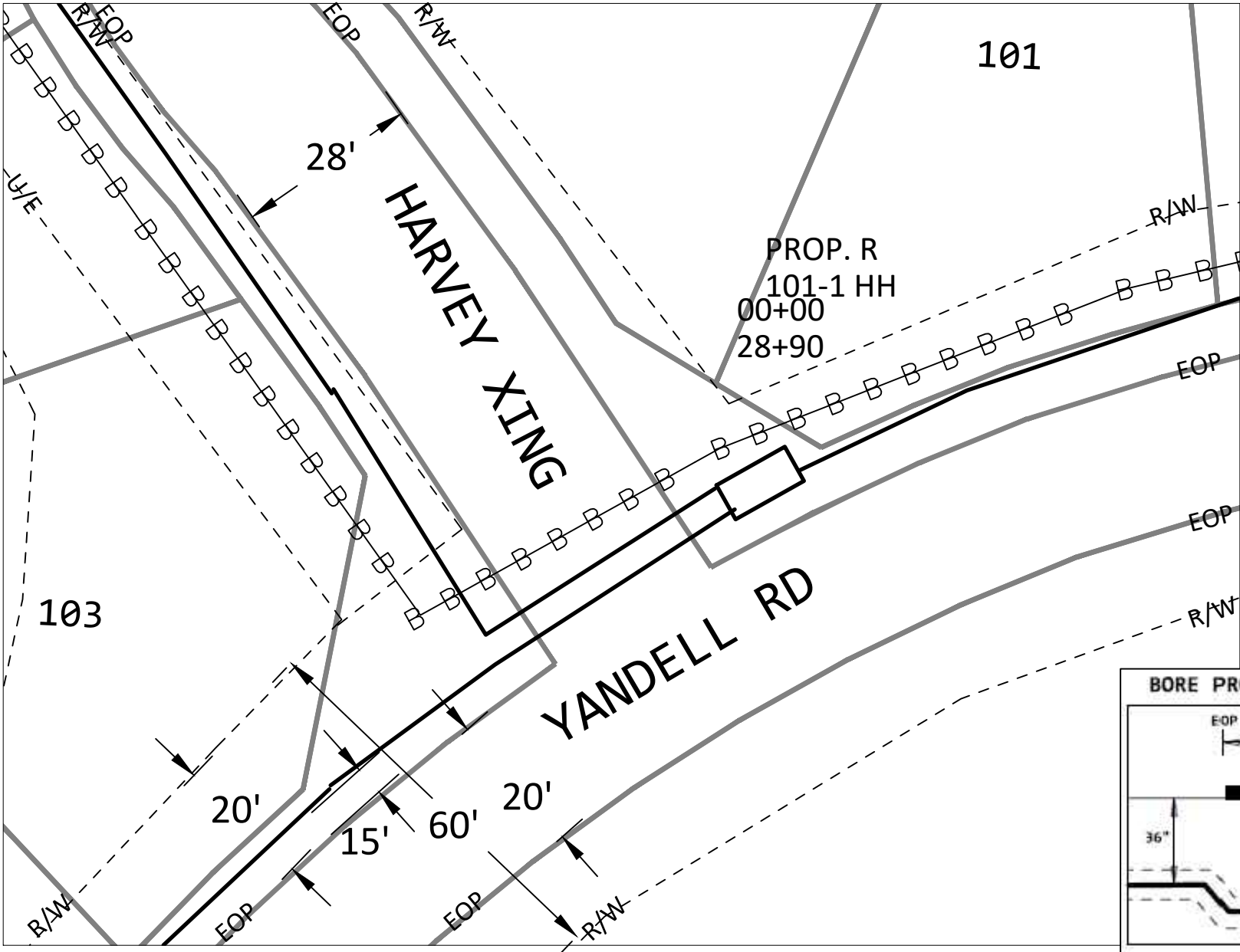
DO NOT PARK VEHICLES ON SIDEWALKS OR MULTIPATHWAYS. RESTORE ALL SURFACES TO PRE-CONSTRUCTION FORM.

ENTIRE JOB WILL PLACE CABLE VIA DIRECTIONAL BORING



PROJECT #		DATE SVC REQ'D	
A02CA35		1/20/2023	
NPANNX	GEO LOC	CLL	
601856	72148	mdsnmses	
PRIMARY ENGR: GRICE, GEOFFREY, C			
ENGR. ID:	GC5404	PERMIT REQ'D	Y
PHONE #: 6019221266		PRINT 31 OF 80	

PRINT 34



PRINT 31

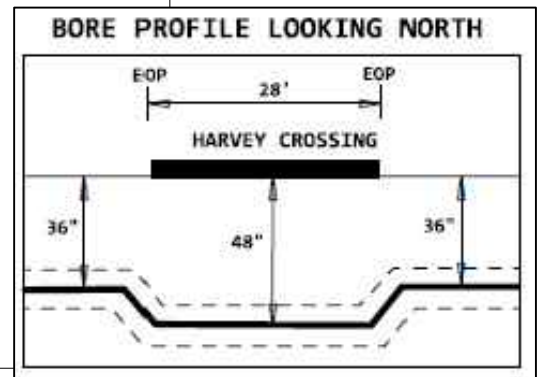
101

PROP. R
101-1 HH
00+00
28+90

HARVEY KING

YANDELL RD

103



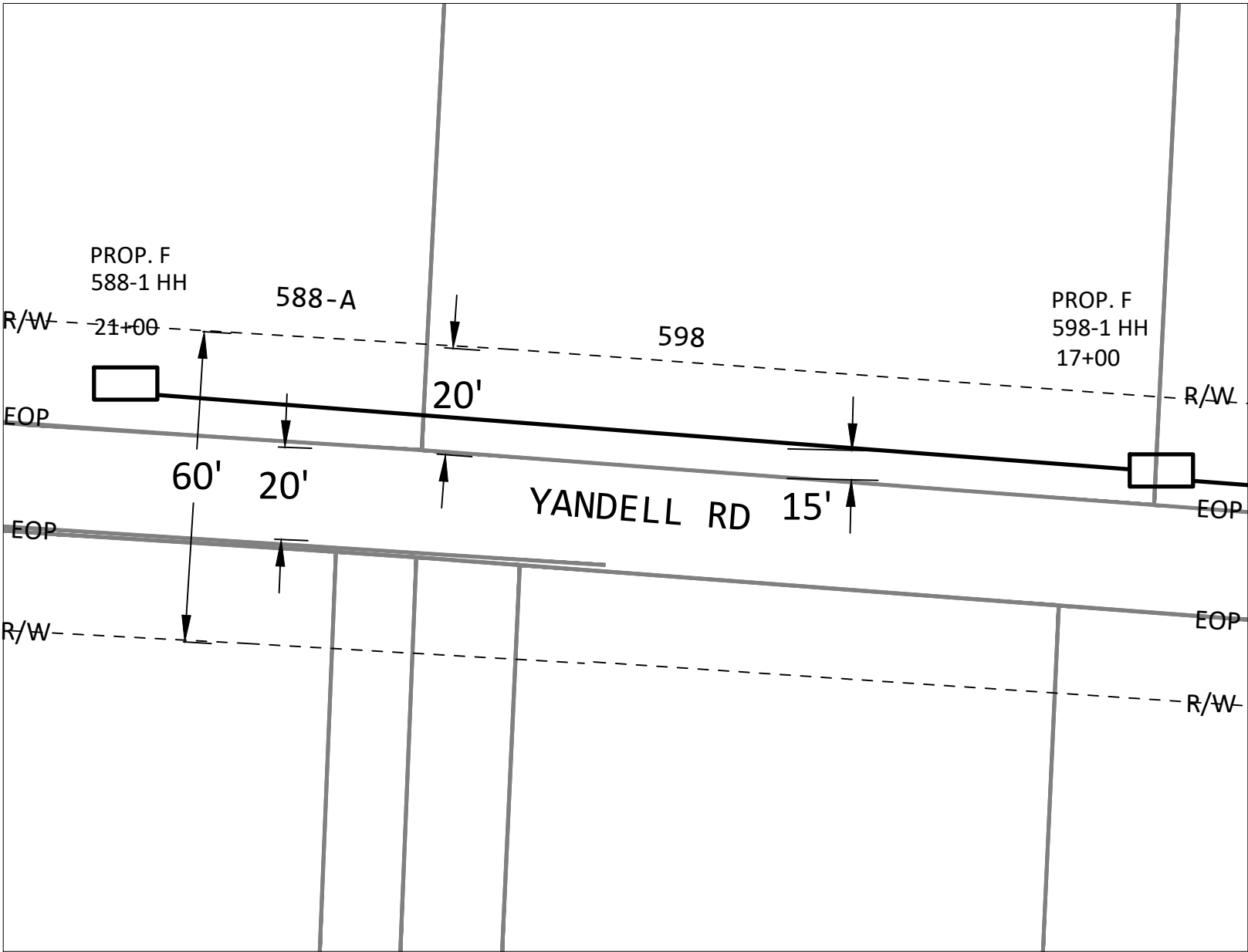
PRINT 33

DO NOT PARK VEHICLES ON SIDEWALKS OR MULTIPATHWAYS. RESTORE ALL SURFACES TO PRE-CONSTRUCTION FORM.

ENTIRE JOB WILL PLACE CABLE VIA DIRECTIONAL BORING



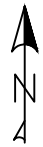
PROJECT # A02CA35		DATE SVC REQ'D 1/20/2023	
NPANNX 601856	GEO LOC 72148	CLLI mdsnmses	
PRIMARY ENGR: GRICE, GEOFFREY, C			
ENGR. ID: GC5404		PERMIT REQ'D	Y
PHONE #: 6019221266		PRINT 32 OF 80	



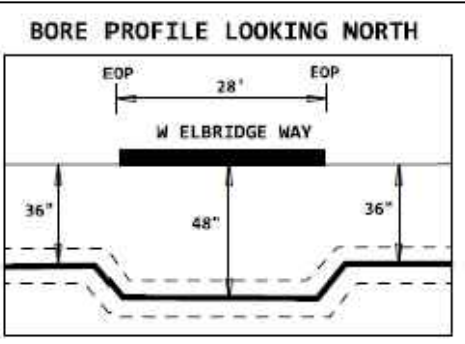
PRINT 32

DO NOT PARK VEHICLES ON SIDEWALKS OR MULTIPATHWAYS. RESTORE ALL SURFACES TO PRE-CONSTRUCTION FORM.

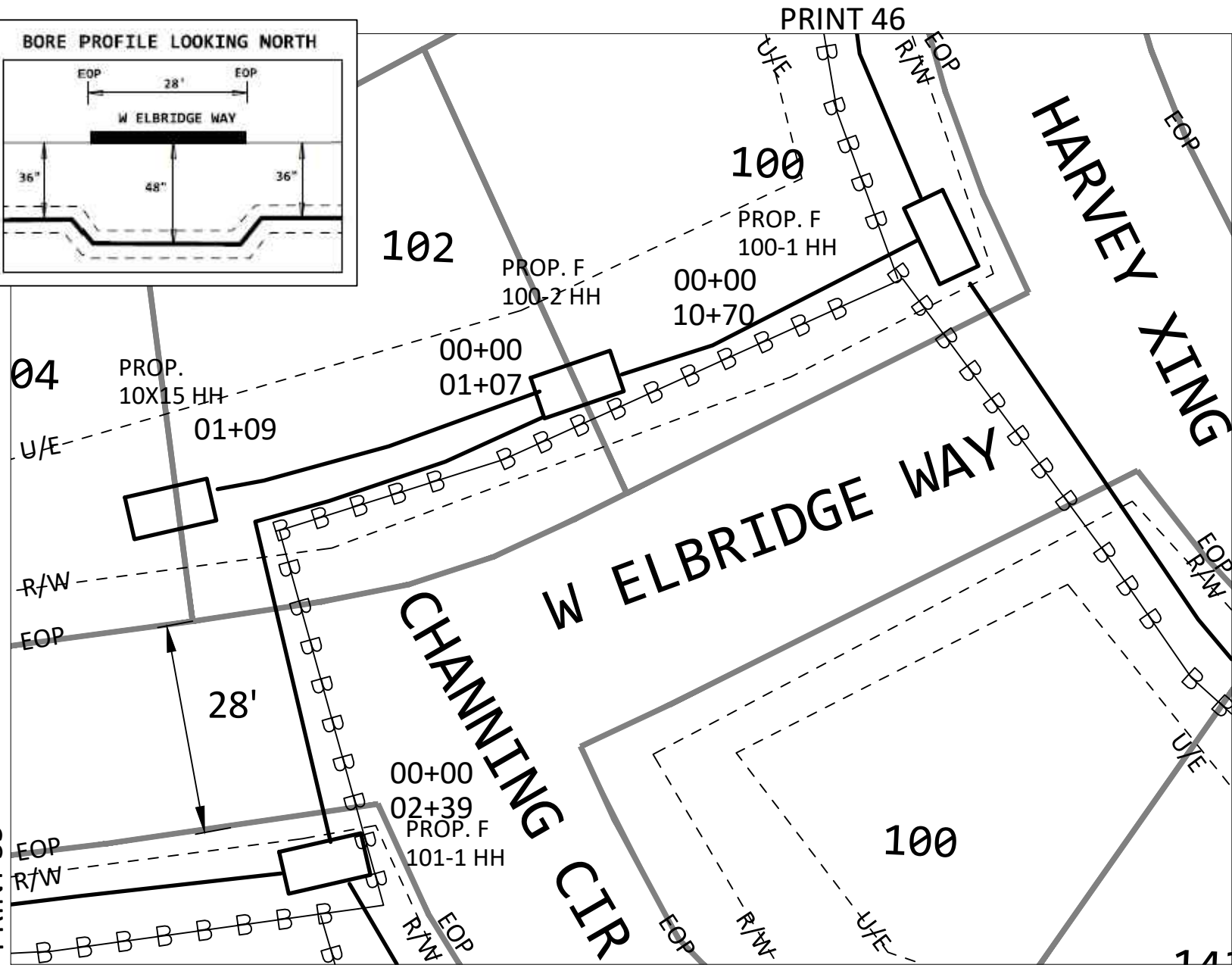
ENTIRE JOB WILL PLACE CABLE VIA DIRECTIONAL BORING



PROJECT #		DATE SVC REQ'D	
A02CA35		1/20/2023	
NPANNX	GEO LOC	CLL	
601856	72148	mdsnmses	
PRIMARY ENGR: GRICE, GEOFFREY, C			
ENGR. ID:	GC5404	PERMIT REQ'D	Y
PHONE #: 6019221266		PRINT 33 OF 80	



PERMIT FOR ROAD CROSSINGS, ALL OTHER PLACEMENT WITHIN UTILITY EASEMENT

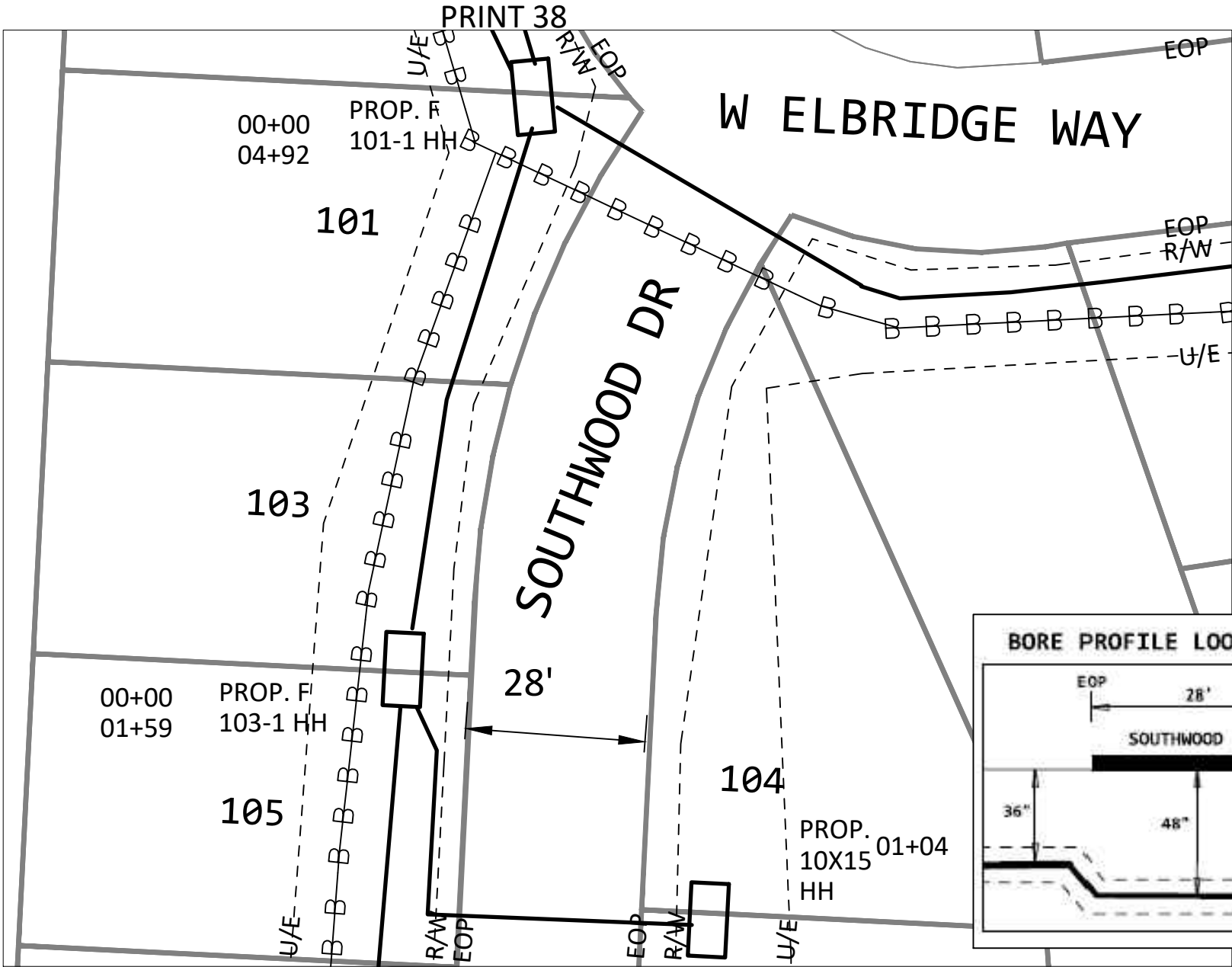


DO NOT PARK VEHICLES ON SIDEWALKS OR MULTIPATHWAYS. RESTORE ALL SURFACES TO PRE-CONSTRUCTION FORM.

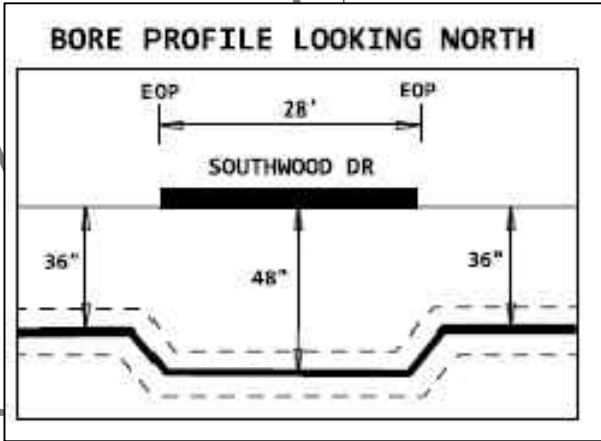
ENTIRE JOB WILL PLACE CABLE VIA DIRECTIONAL BORING



PROJECT # A02CA35		DATE SVC REQ'D 1/20/2023	
NPANNX 601856	GEO LOC 72148	CLL mdsnmses	
PRIMARY ENGR: GRICE, GEOFFREY, C			
ENGR. ID: GC5404	PERMIT REQ'D	Y	
PHONE #: 6019221266	PRINT 34 OF 80		

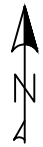


PERMIT FOR ROAD CROSSINGS, ALL OTHER PLACEMENT WITHIN UTILITY EASEMENT

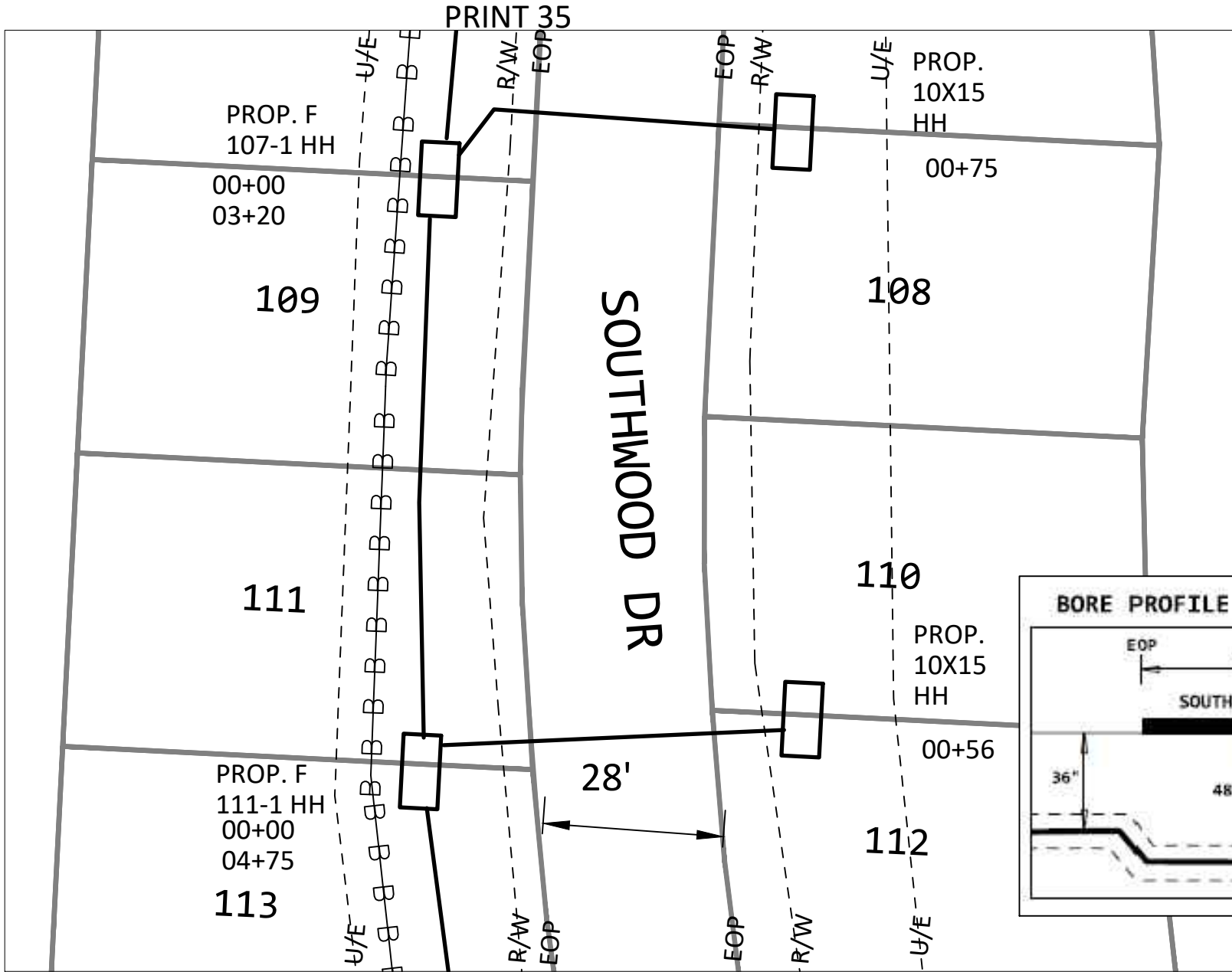


DO NOT PARK VEHICLES ON SIDEWALKS OR MULTIPATHWAYS. RESTORE ALL SURFACES TO PRE-CONSTRUCTION FORM.

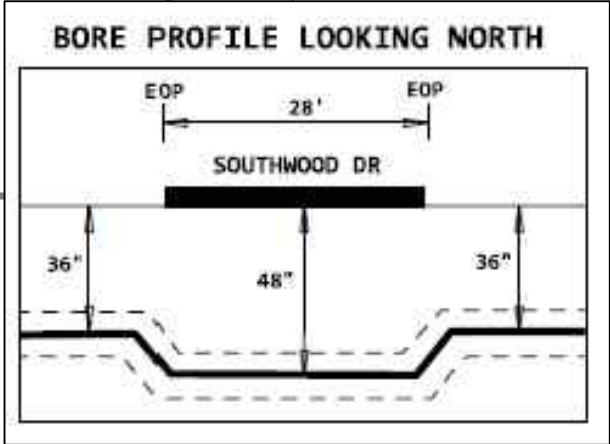
ENTIRE JOB WILL PLACE CABLE VIA DIRECTIONAL BORING



PROJECT # A02CA35		DATE SVC REQ'D 1/20/2023
NPANNX 601856	GEO LOC 72148	CLI mdsnmses
PRIMARY ENGR: GRICE, GEOFFREY, C		
ENGR. ID: GC5404	PERMIT REQ'D	Y
PHONE #: 6019221266	PRINT 35 OF 80	

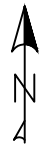


PERMIT FOR ROAD CROSSINGS, ALL OTHER PLACEMENT WITHIN UTILITY EASEMENT



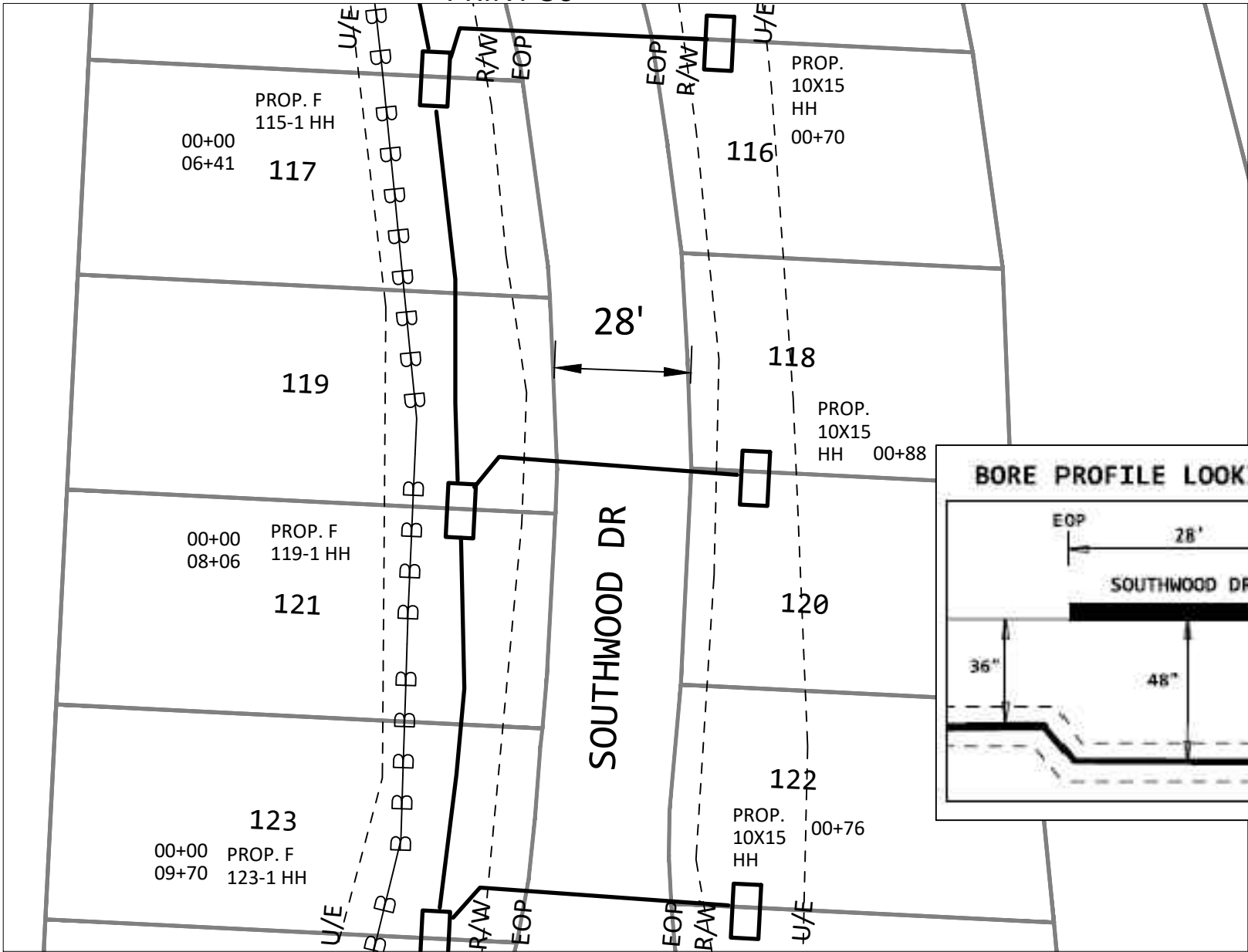
DO NOT PARK VEHICLES ON SIDEWALKS OR MULTIPATHWAYS. RESTORE ALL SURFACES TO PRE-CONSTRUCTION FORM.

ENTIRE JOB WILL PLACE CABLE VIA DIRECTIONAL BORING

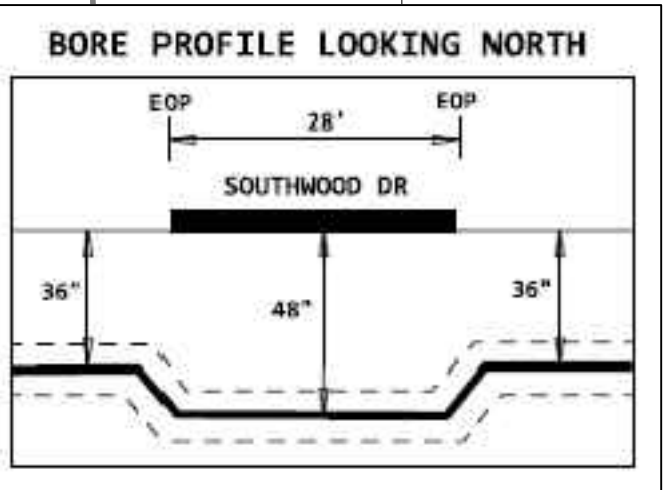


PROJECT # A02CA35		DATE SVC REQ'D 1/20/2023	
NPANNX 601856	GEO LOC 72148	CLL mdsnmses	
PRIMARY ENGR: GRICE, GEOFFREY, C			
ENGR. ID: GC5404	PERMIT REQ'D	Y	
PHONE #: 6019221266	PRINT 36 OF 80		

PRINT 36

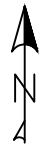


PERMIT FOR ROAD CROSSINGS, ALL OTHER PLACEMENT WITHIN UTILITY EASEMENT

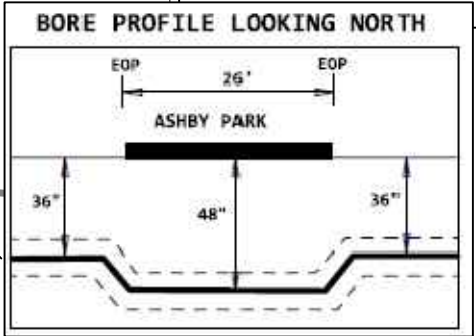
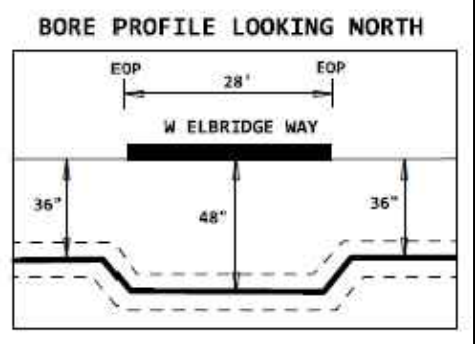


DO NOT PARK VEHICLES ON SIDEWALKS OR MULTIPATHWAYS. RESTORE ALL SURFACES TO PRE-CONSTRUCTION FORM.

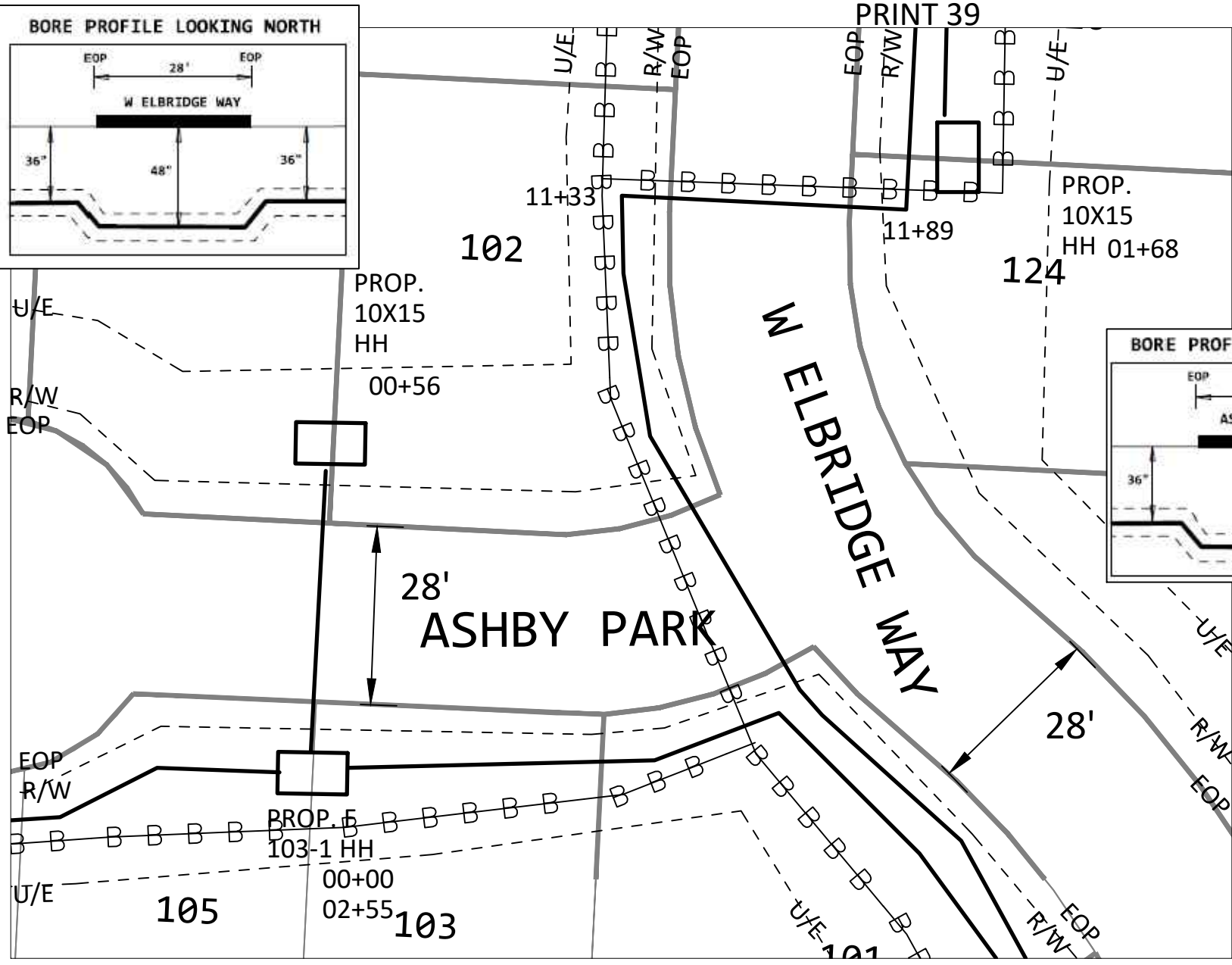
ENTIRE JOB WILL PLACE CABLE VIA DIRECTIONAL BORING



PROJECT # A02CA35		DATE SVC REQ'D 1/20/2023
NPANNX 601856	GEO LOC 72148	CLI mdsnmses
PRIMARY ENGR: GRICE, GEOFFREY, C		
ENGR. ID: GC5404	PERMIT REQ'D	Y
PHONE #: 6019221266	PRINT 37 OF 80	



PERMIT FOR ROAD CROSSINGS, ALL OTHER PLACEMENT WITHIN UTILITY EASEMENT



DO NOT PARK VEHICLES ON SIDEWALKS OR MULTIPATHWAYS. RESTORE ALL SURFACES TO PRE-CONSTRUCTION FORM.

ENTIRE JOB WILL PLACE CABLE VIA DIRECTIONAL BORING

PROJECT # A02CA35		DATE SVC REQ'D 1/20/2023	
NPANNX 601856	GEO LOC 72148	CLLI mdsnmses	
PRIMARY ENGR: GRICE, GEOFFREY, C			
ENGR. ID: GC5404		PERMIT REQ'D	Y
PHONE #: 6019221266		PRINT 38 OF 80	

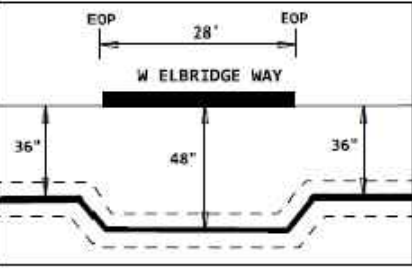
PRINT 37

PRINT 35

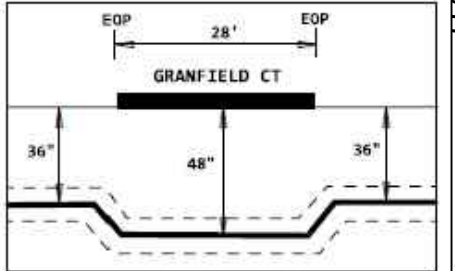
PRINT 39

PRINT 40

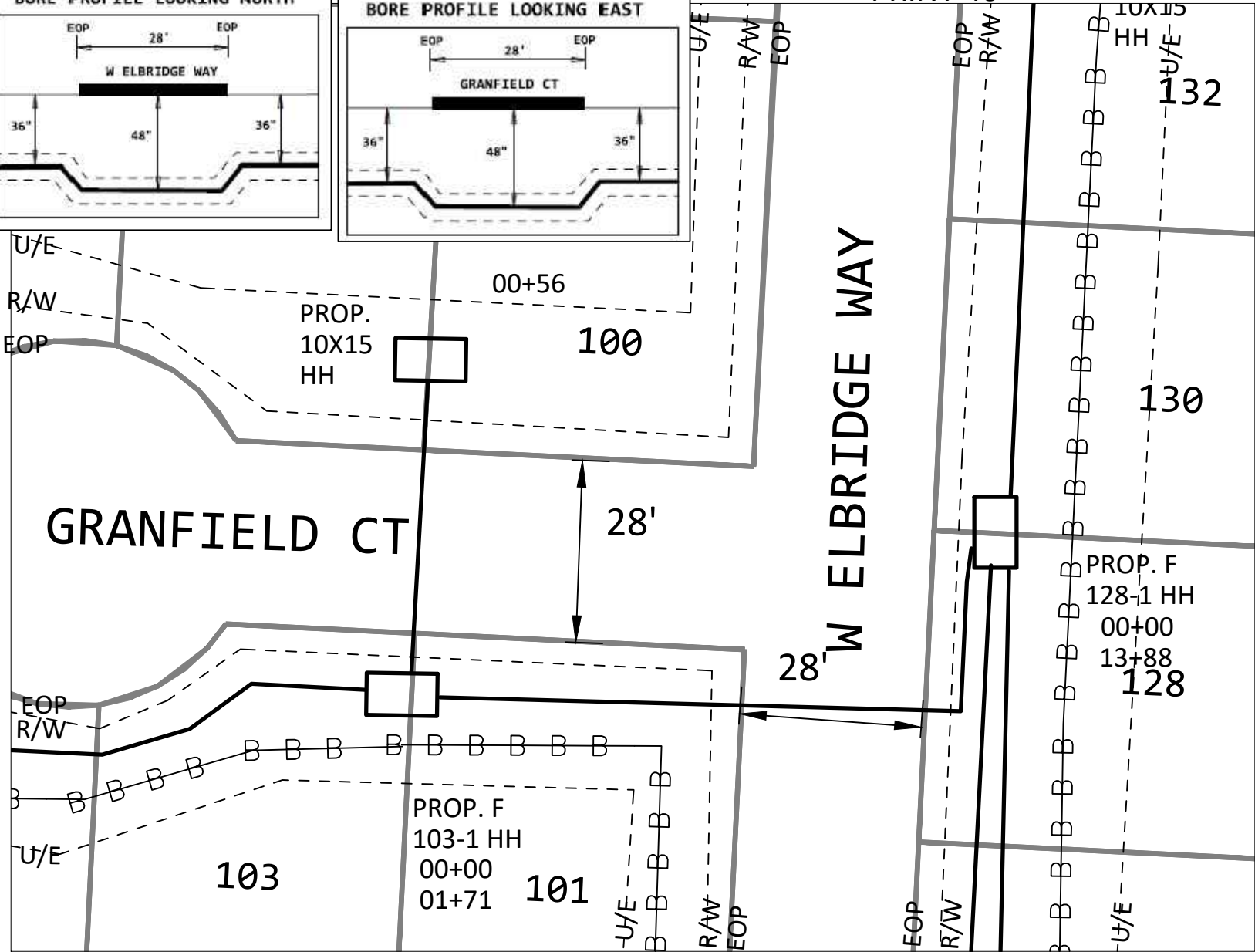
BORE PROFILE LOOKING NORTH



BORE PROFILE LOOKING EAST



PERMIT FOR
ROAD
CROSSINGS, ALL
OTHER
PLACEMENT
WITHIN UTILITY
EASEMENT



PRINT 38

DO NOT PARK VEHICLES ON SIDEWALKS OR MULTIPATHWAYS. RESTORE ALL SURFACES TO PRE-CONSTRUCTION FORM.

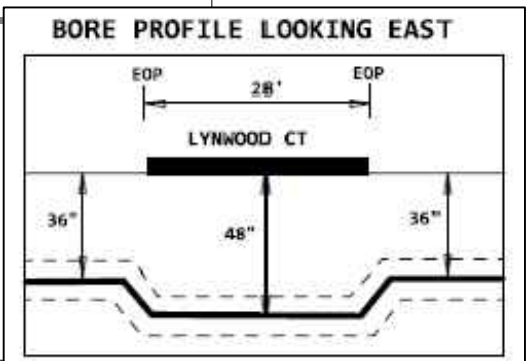
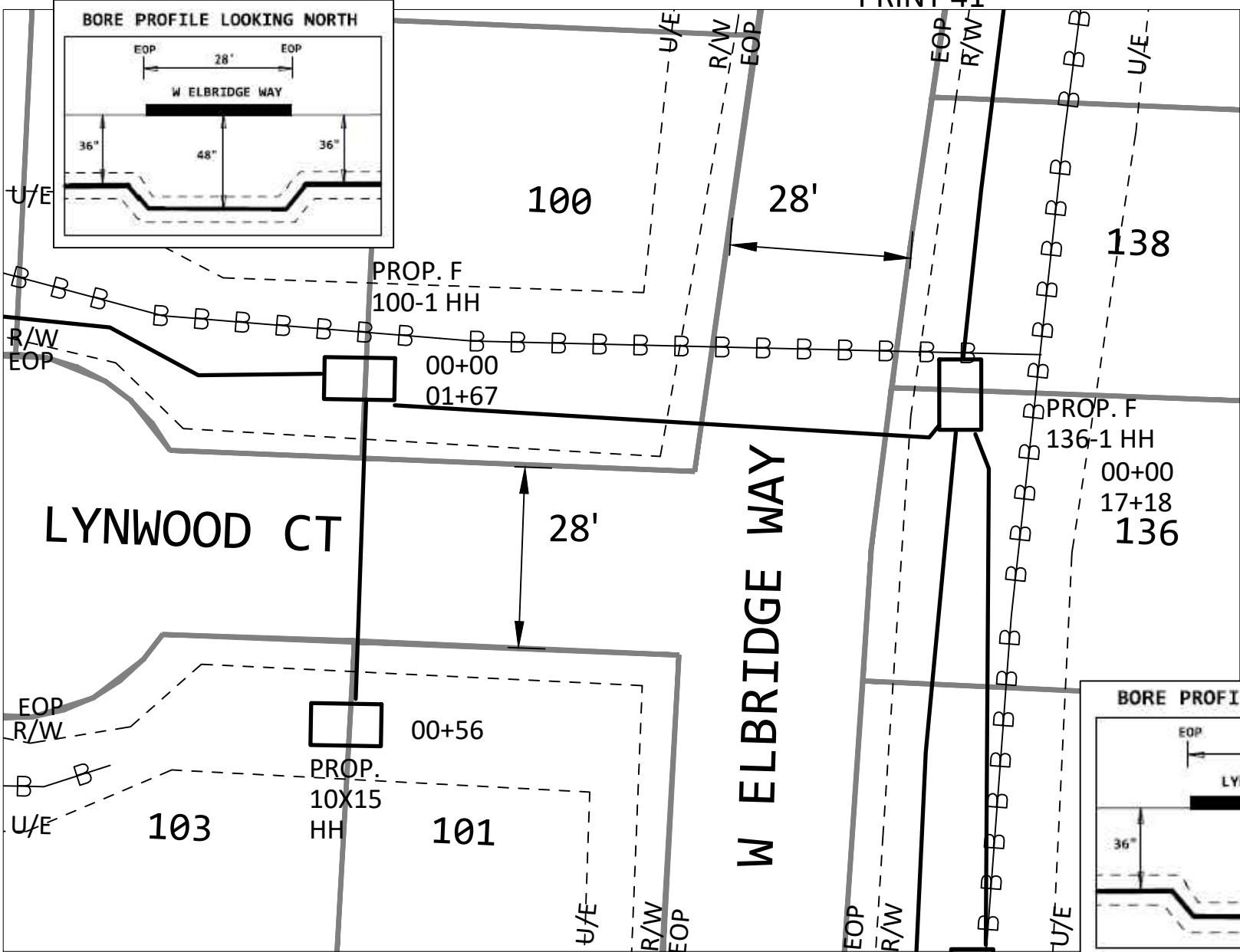
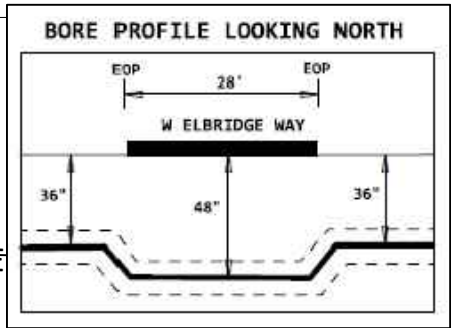
ENTIRE JOB WILL PLACE CABLE VIA DIRECTIONAL BORING



PROJECT # A02CA35		DATE SVC REQ'D 1/20/2023	
NPANNX 601856	GEO LOC 72148	CLL mdsnmses	
PRIMARY ENGR: GRICE, GEOFFREY, C			
ENGR. ID: GC5404	PERMIT REQ'D	Y	
PHONE #: 6019221266		PRINT 39 OF 80	

PRINT 41

PERMIT FOR ROAD CROSSINGS, ALL OTHER PLACEMENT WITHIN UTILITY EASEMENT



PRINT 39

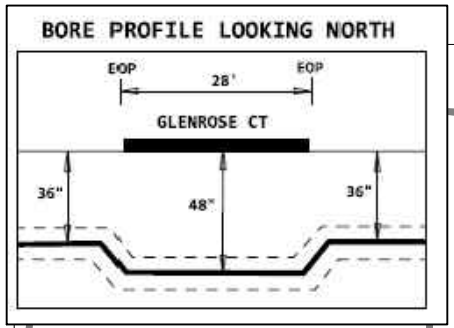
DO NOT PARK VEHICLES ON SIDEWALKS OR MULTIPATHWAYS. RESTORE ALL SURFACES TO PRE-CONSTRUCTION FORM.

ENTIRE JOB WILL PLACE CABLE VIA DIRECTIONAL BORING

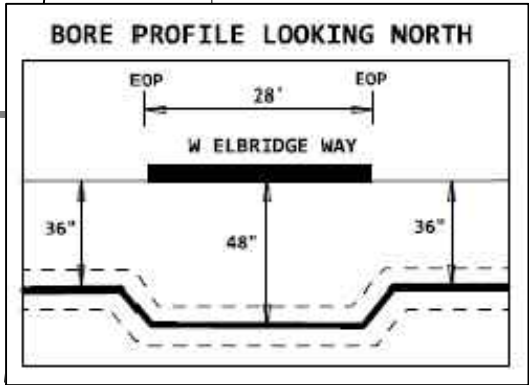
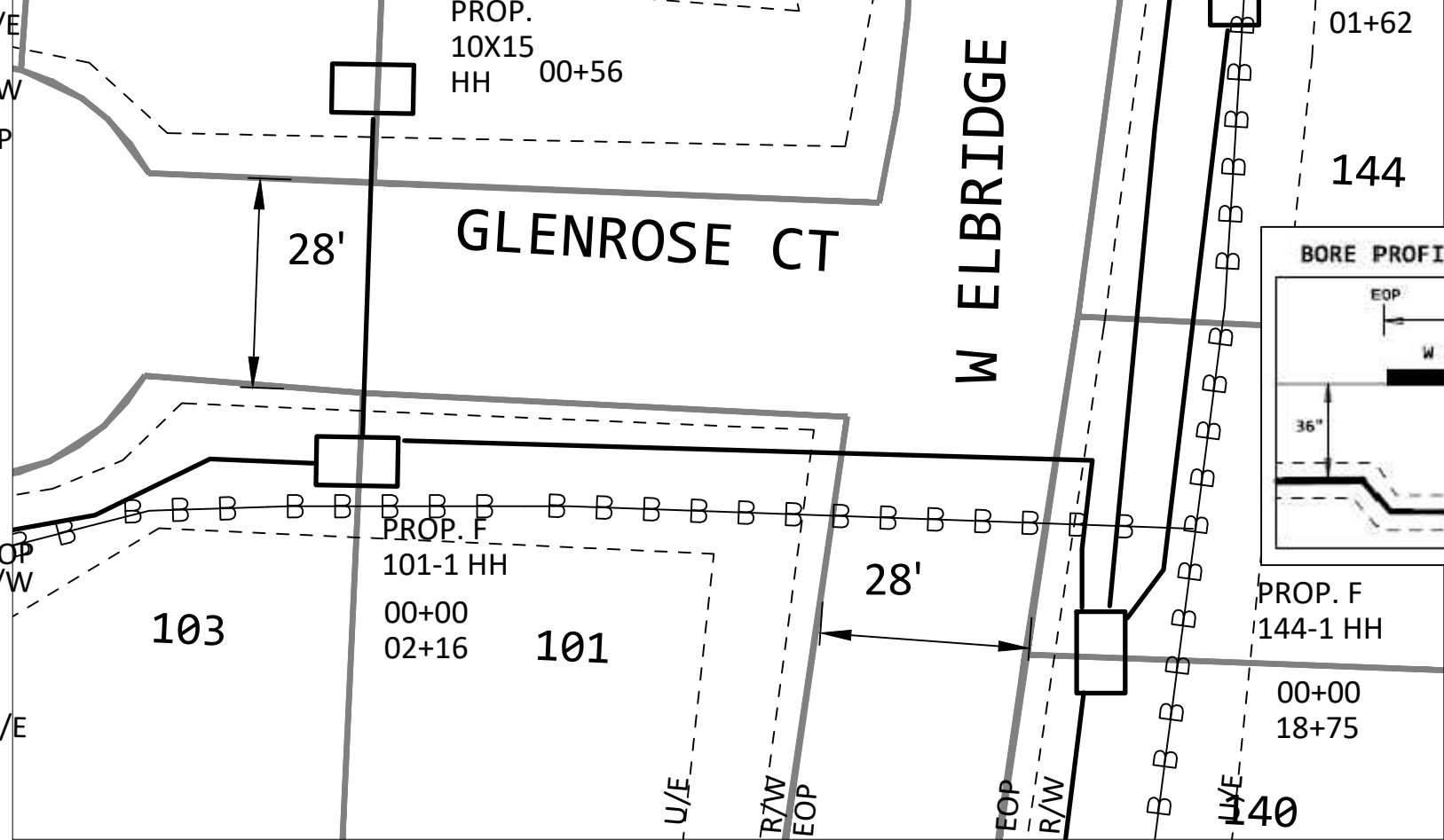


PROJECT #		DATE SVC REQ'D	
A02CA35		1/20/2023	
NPANNX	GEO LOC	CLL	
601856	72148	mdsnmses	
PRIMARY ENGR: GRICE, GEOFFREY, C			
ENGR. ID:	GC5404	PERMIT REQ'D	Y
PHONE #: 6019221266		PRINT 40 OF 80	

PRINT 42



PERMIT FOR ROAD CROSSINGS, ALL OTHER PLACEMENT WITHIN UTILITY EASEMENT



PRINT 40

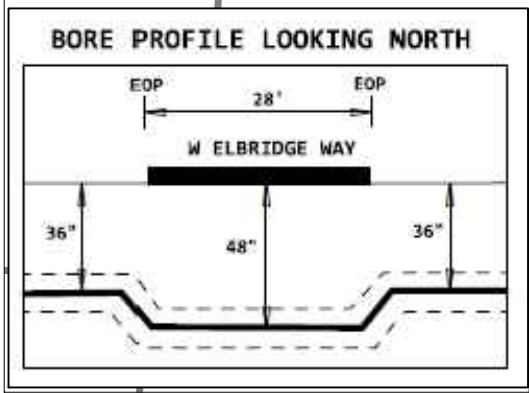
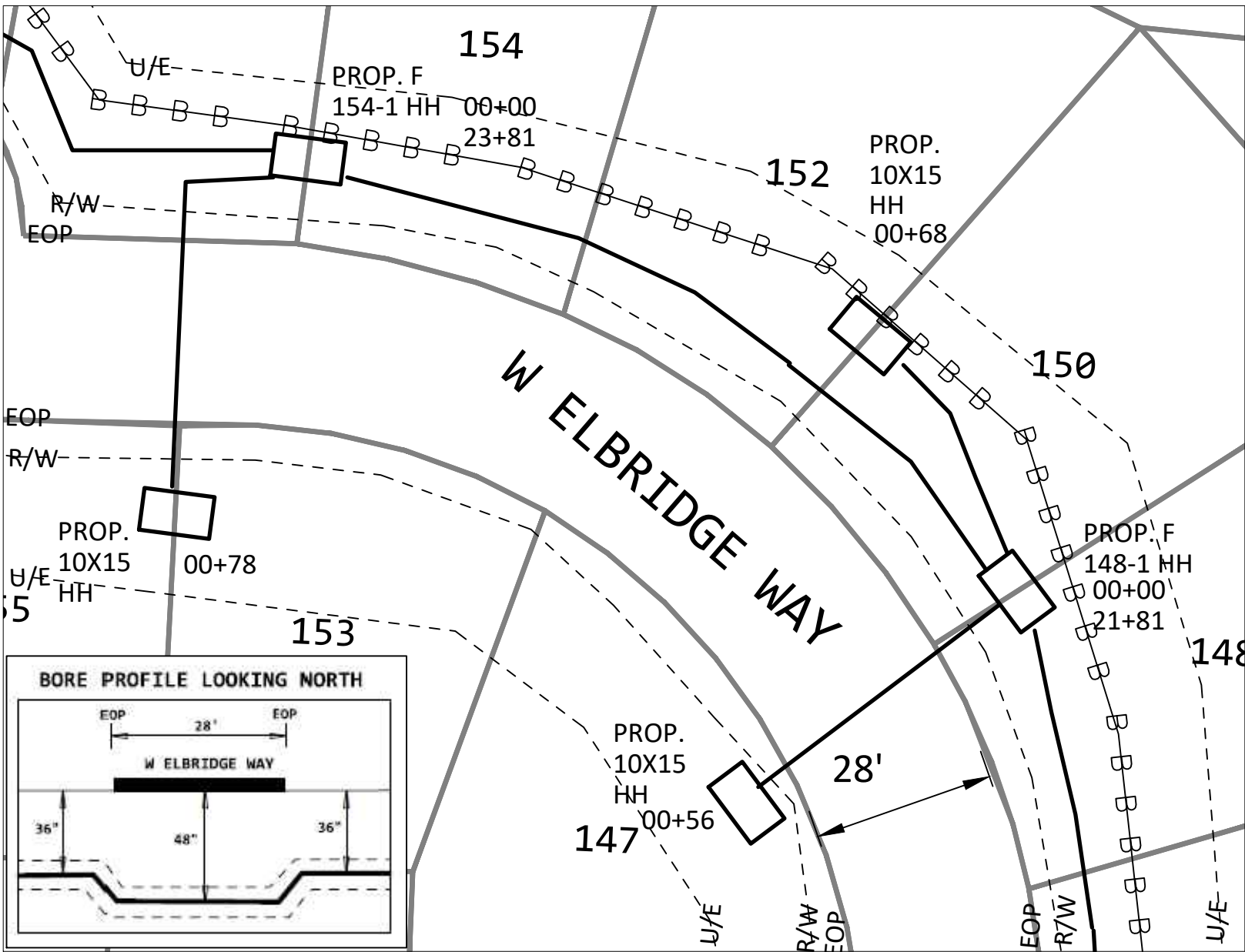
DO NOT PARK VEHICLES ON SIDEWALKS OR MULTIPATHWAYS. RESTORE ALL SURFACES TO PRE-CONSTRUCTION FORM.

ENTIRE JOB WILL PLACE CABLE VIA DIRECTIONAL BORING



PROJECT # A02CA35		DATE SVC REQ'D 1/20/2023	
NPANNX 601856	GEO LOC 72148	CLL mdsnmses	
PRIMARY ENGR: GRICE, GEOFFREY, C			
ENGR. ID: GC5404	PERMIT REQ'D	Y	
PHONE #: 6019221266		PRINT 41 OF 80	

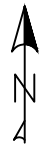
PERMIT FOR
ROAD
CROSSINGS, ALL
OTHER
PLACEMENT
WITHIN UTILITY
EASEMENT



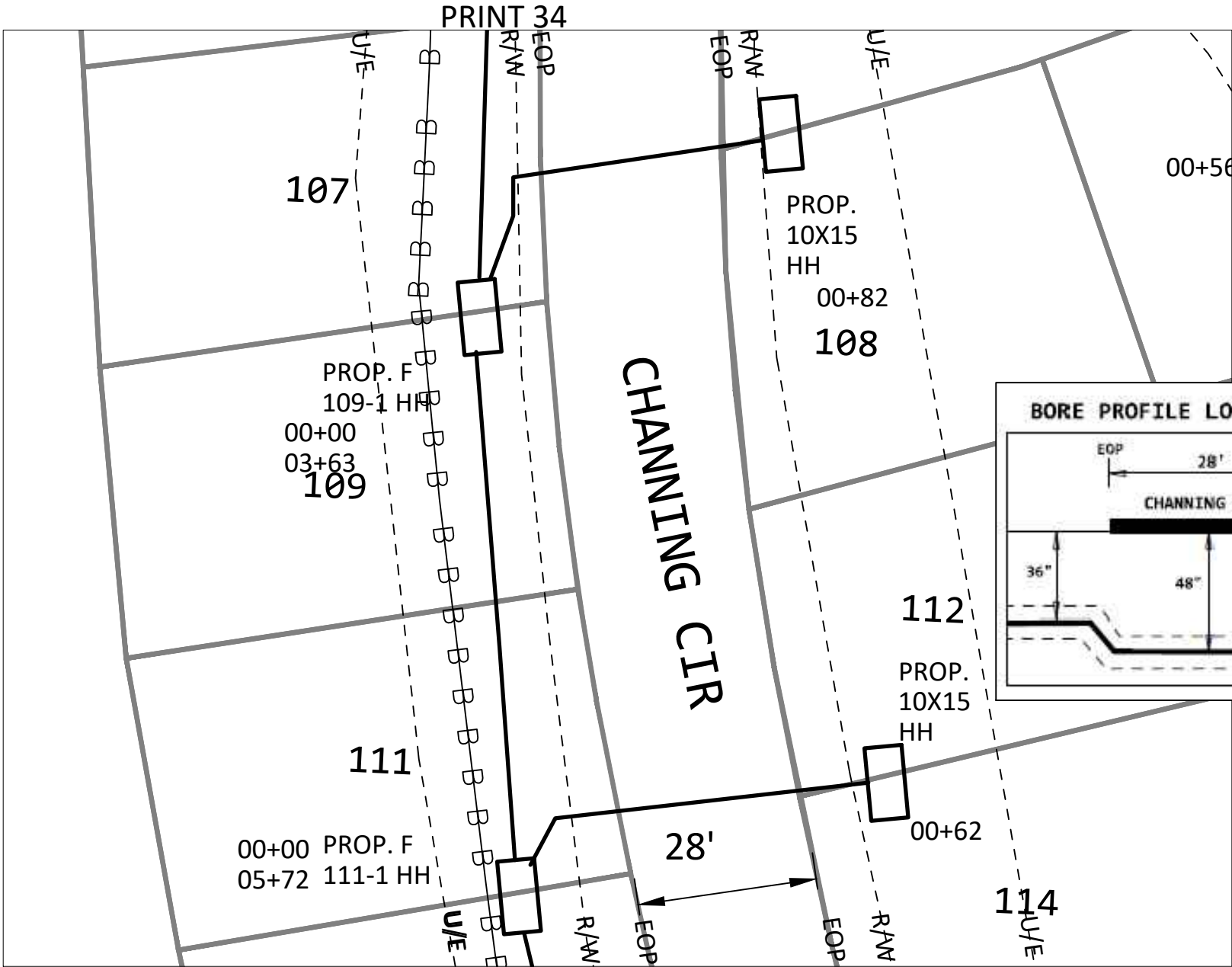
PRINT 41

DO NOT PARK VEHICLES ON SIDEWALKS OR MULTIPATHWAYS. RESTORE ALL SURFACES TO PRE-CONSTRUCTION FORM.

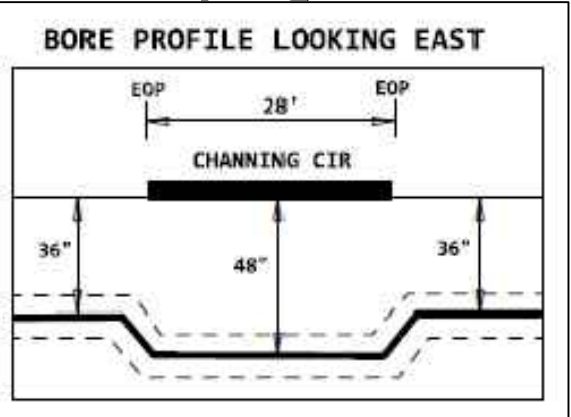
ENTIRE JOB WILL PLACE CABLE VIA DIRECTIONAL BORING



PROJECT # A02CA35		DATE SVC REQ'D 1/20/2023	
NPANNX 601856	GEO LOC 72148	CLLI mdsnmses	
PRIMARY ENGR: GRICE, GEOFFREY, C			
ENGR. ID: GC5404	PERMIT REQ'D	Y	
PHONE #: 6019221266	PRINT 42 OF 80		

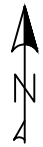


PERMIT FOR ROAD CROSSINGS, ALL OTHER PLACEMENT WITHIN UTILITY EASEMENT



DO NOT PARK VEHICLES ON SIDEWALKS OR MULTIPATHWAYS. RESTORE ALL SURFACES TO PRE-CONSTRUCTION FORM.

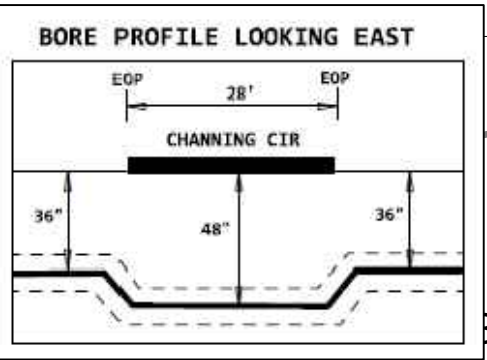
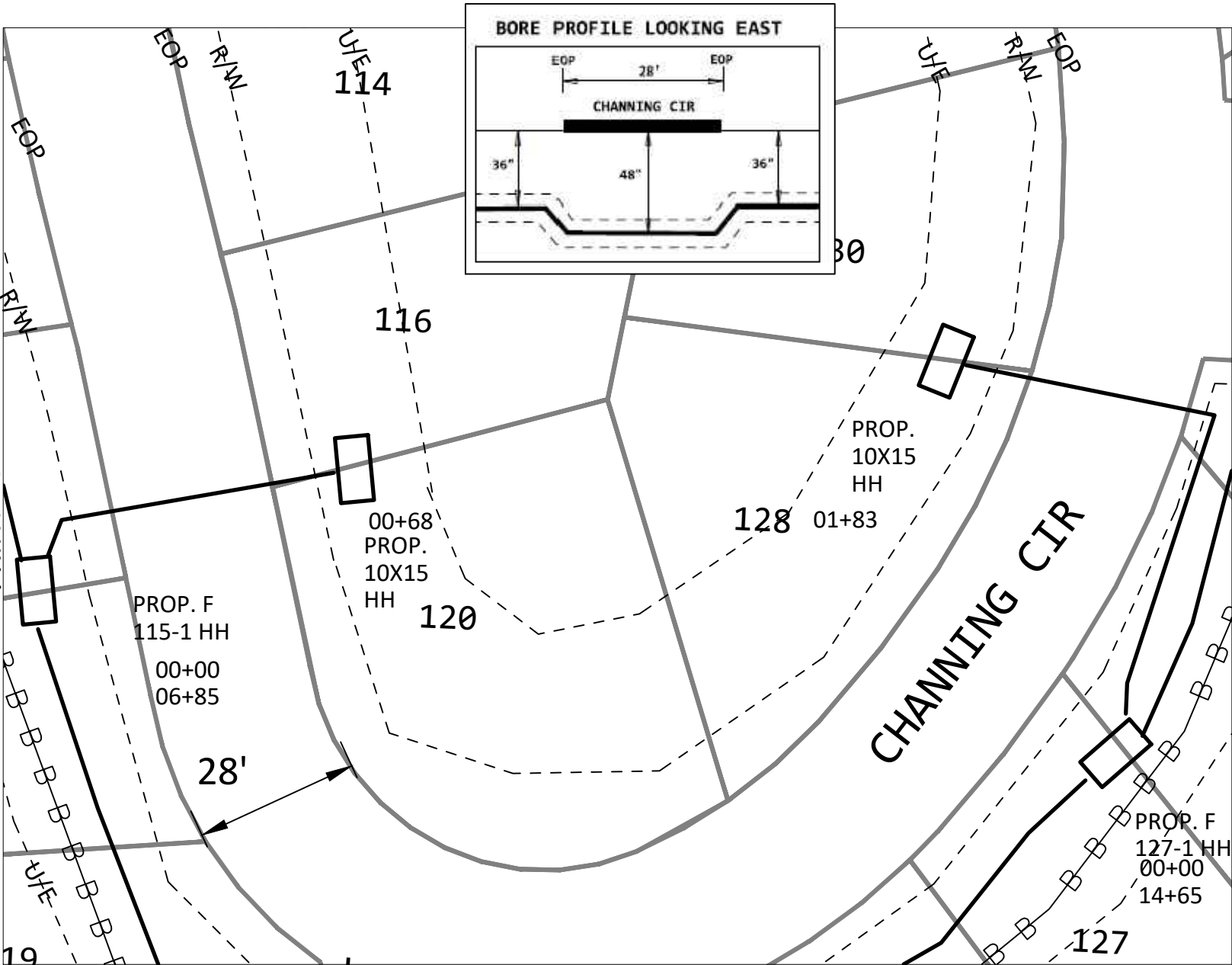
ENTIRE JOB WILL PLACE CABLE VIA DIRECTIONAL BORING



PROJECT # A02CA35		DATE SVC REQ'D 1/20/2023	
NPANNX 601856	GEO LOC 72148	CLL mdsnmses	
PRIMARY ENGR: GRICE, GEOFFREY, C			
ENGR. ID: GC5404	PERMIT REQ'D	Y	
PHONE #: 6019221266	PRINT 43 OF 80		

PRINT 34

PRINT 44



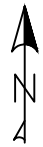
PERMIT FOR ROAD CROSSINGS, ALL OTHER PLACEMENT WITHIN UTILITY EASEMENT

PRINT 43

PRINT 45

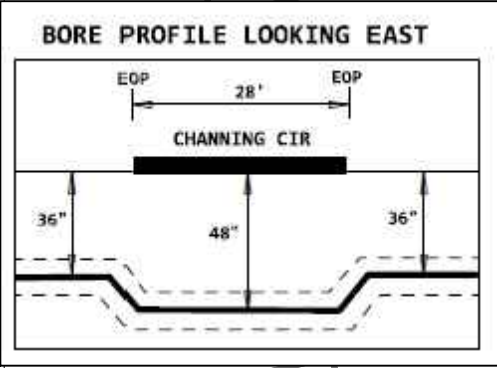
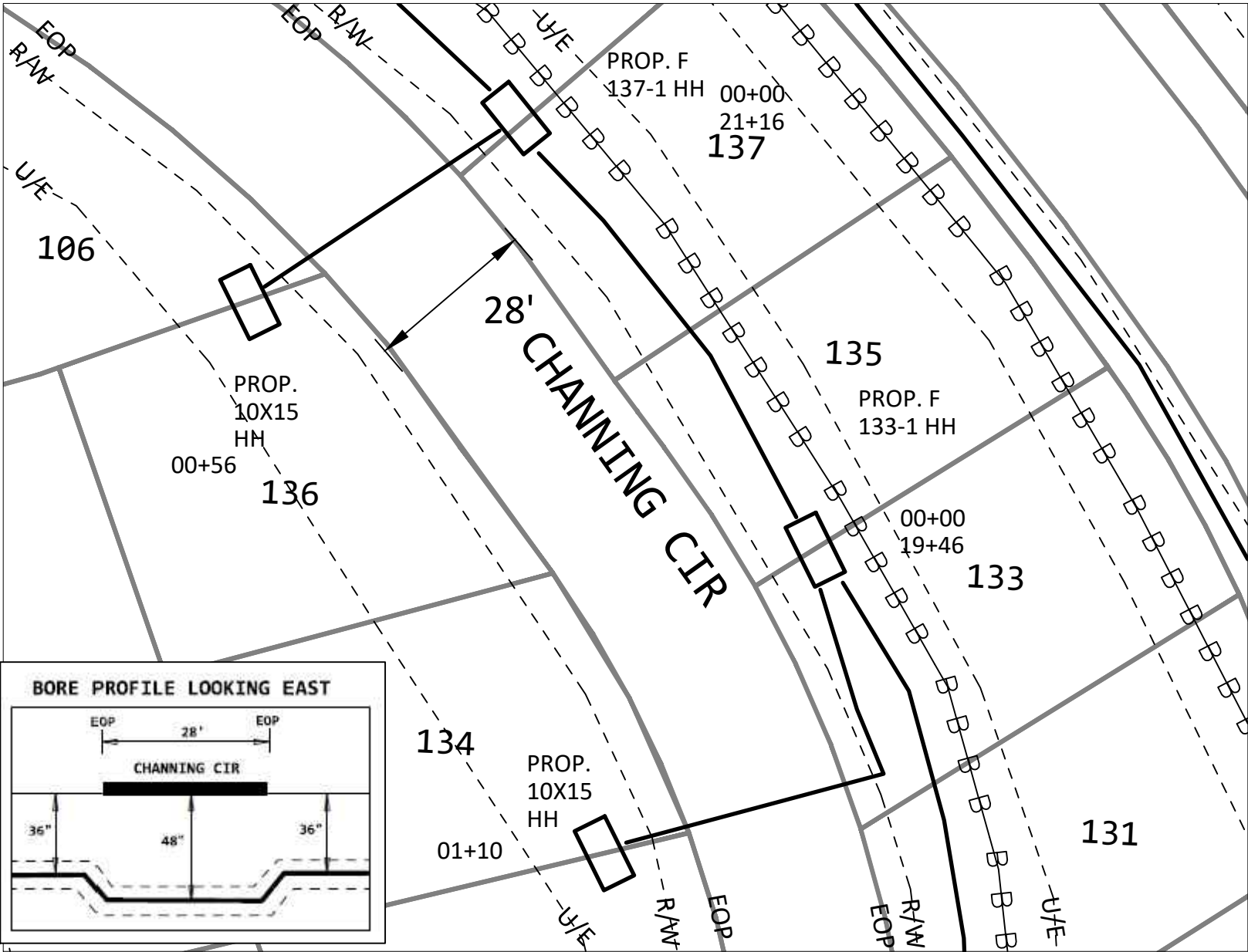
DO NOT PARK VEHICLES ON SIDEWALKS OR MULTIPATHWAYS. RESTORE ALL SURFACES TO PRE-CONSTRUCTION FORM.

ENTIRE JOB WILL PLACE CABLE VIA DIRECTIONAL BORING



PROJECT #		DATE SVC REQ'D	
A02CA35		1/20/2023	
NPANNX	GEO LOC	CLL	
601856	72148	mdsnmses	
PRIMARY ENGR: GRICE, GEOFFREY, C			
ENGR. ID:	GC5404	PERMIT REQ'D	Y
PHONE #: 6019221266		PRINT 44 OF 80	

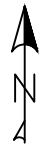
PERMIT FOR ROAD CROSSINGS, ALL OTHER PLACEMENT WITHIN UTILITY EASEMENT



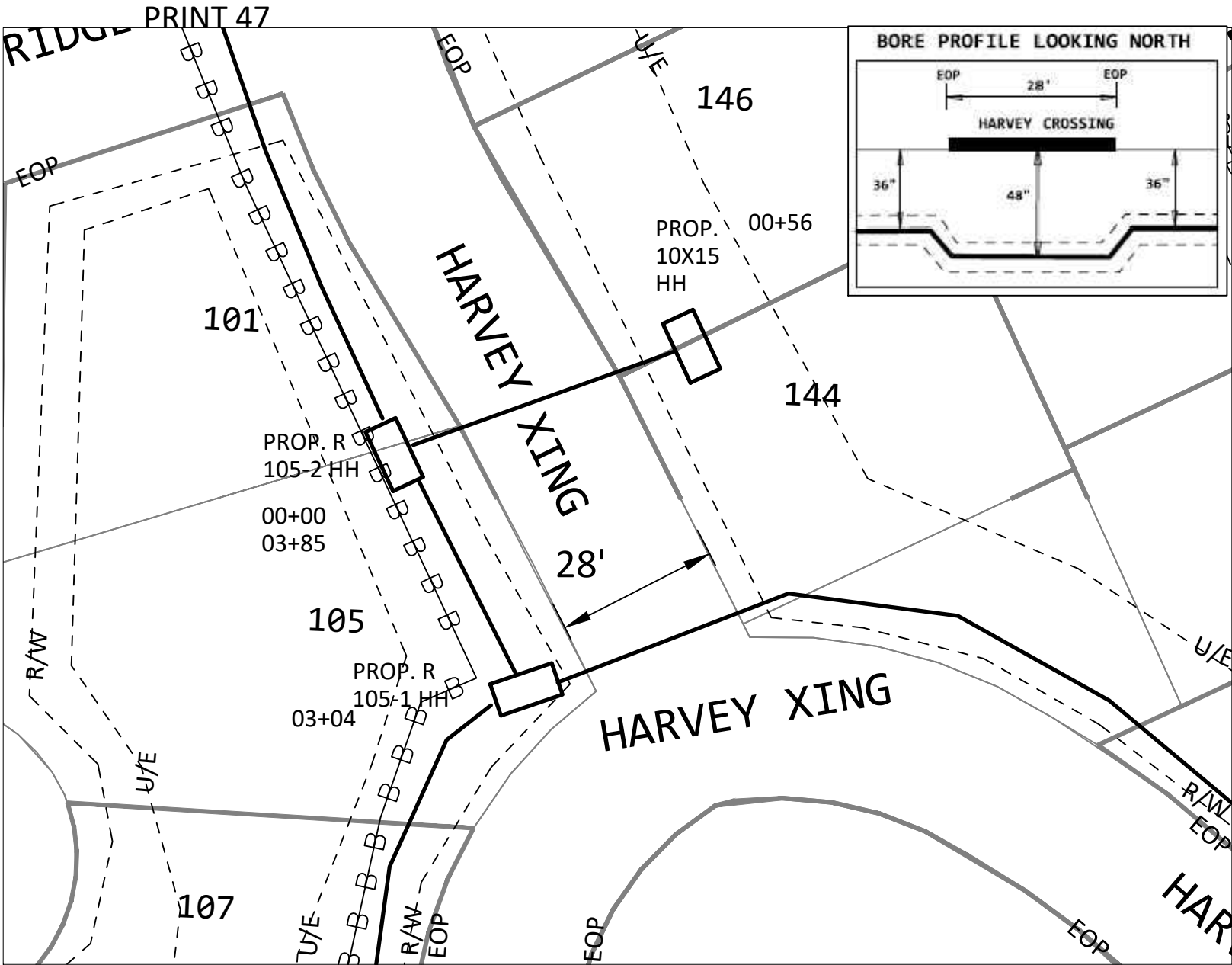
PRINT 44

DO NOT PARK VEHICLES ON SIDEWALKS OR MULTIPATHWAYS. RESTORE ALL SURFACES TO PRE-CONSTRUCTION FORM.

ENTIRE JOB WILL PLACE CABLE VIA DIRECTIONAL BORING



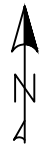
PROJECT #		DATE SVC REQ'D	
A02CA35		1/20/2023	
NPANNX	GEO LOC	CLL	
601856	72148	mdsnmses	
PRIMARY ENGR: GRICE, GEOFFREY, C			
ENGR. ID:	GC5404	PERMIT REQ'D	Y
PHONE #: 6019221266		PRINT 45 OF 80	



PERMIT FOR ROAD CROSSINGS, ALL OTHER PLACEMENT WITHIN UTILITY EASEMENT

DO NOT PARK VEHICLES ON SIDEWALKS OR MULTIPATHWAYS. RESTORE ALL SURFACES TO PRE-CONSTRUCTION FORM.

ENTIRE JOB WILL PLACE CABLE VIA DIRECTIONAL BORING



PROJECT # A02CA35		DATE SVC REQ'D 1/20/2023	
NPANNX 601856	GEO LOC 72148	CLL mdsnmses	
PRIMARY ENGR: GRICE, GEOFFREY, C			
ENGR. ID: GC5404	PERMIT REQ'D	Y	
PHONE #: 6019221266	PRINT 46 OF 80		

PRINT 48

153

U/E

R/W

EOP

EOP

R/W

U/E

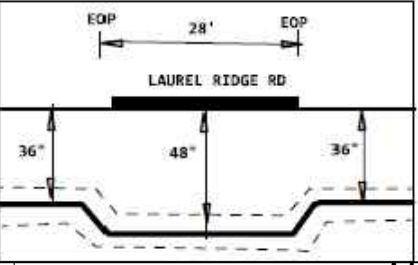
PROP.
10X15
HH

01+14

152

PERMIT FOR
ROAD
CROSSINGS, ALL
OTHER
PLACEMENT
WITHIN UTILITY
EASEMENT

BORE PROFILE LOOKING NORTH



151

PROP.S
100-1 HH
00+00
06+50

100

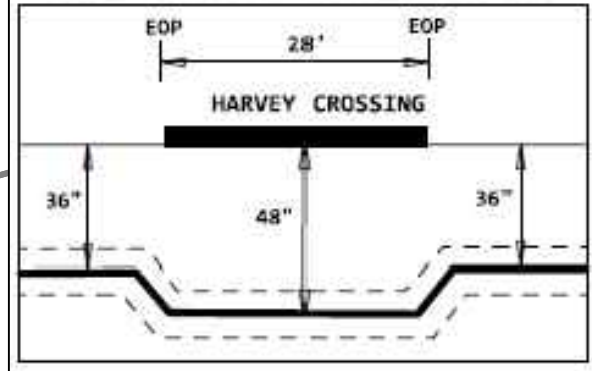
HARVEY XING

150

PROP.
10X15
HH

01+26

BORE PROFILE LOOKING NORTH



102

LAUREL RIDGE RD

28'

28'

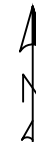
148

146

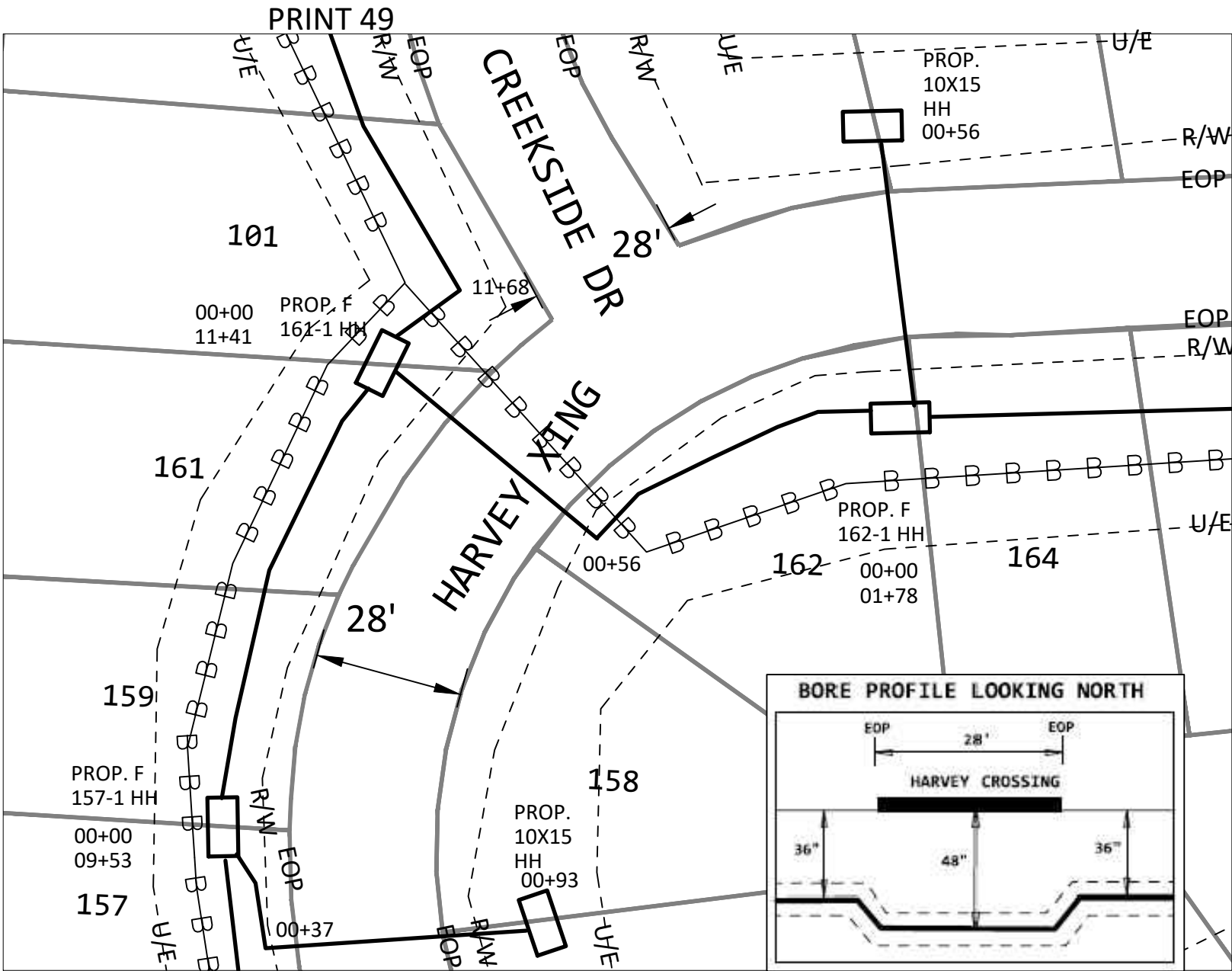
PRINT 46

DO NOT PARK VEHICLES ON SIDEWALKS OR
MULTIPATHWAYS. RESTORE ALL SURFACES TO
PRE-CONSTRUCTION FORM.

ENTIRE JOB WILL
PLACE CABLE VIA
DIRECTIONAL BORING



PROJECT # A02CA35		DATE SVC REQ'D 1/20/2023	
NPANNX 601856	GEO LOC 72148	CLL mdsnmses	
PRIMARY ENGR: GRICE, GEOFFREY, C			
ENGR. ID: GC5404	PERMIT REQ'D	Y	
PHONE #: 6019221266	PRINT 47 OF 80		



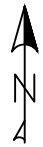
PERMIT FOR ROAD CROSSINGS, ALL OTHER PLACEMENT WITHIN UTILITY EASEMENT

PRINT 51

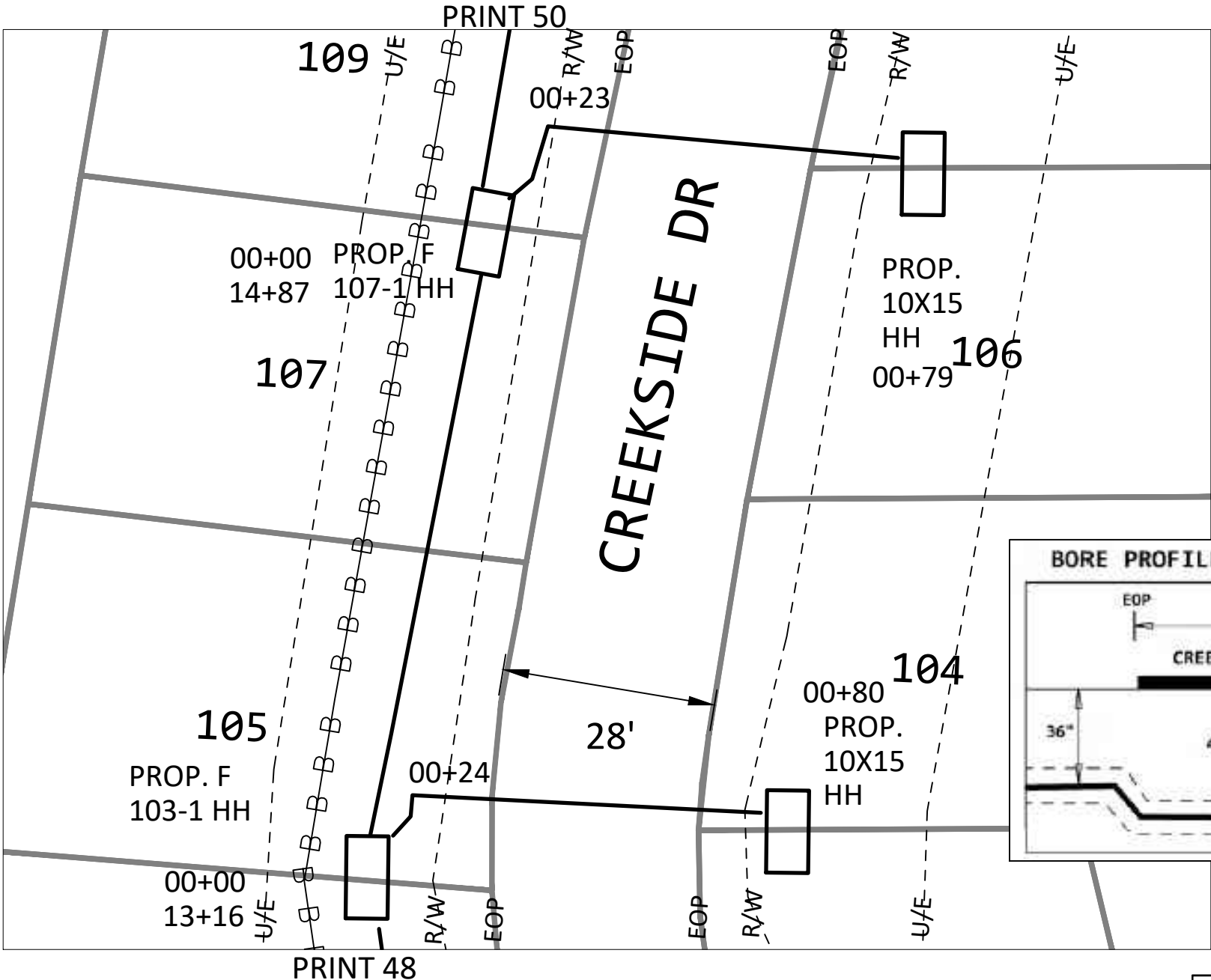
PRINT 47

DO NOT PARK VEHICLES ON SIDEWALKS OR MULTIPATHWAYS. RESTORE ALL SURFACES TO PRE-CONSTRUCTION FORM.

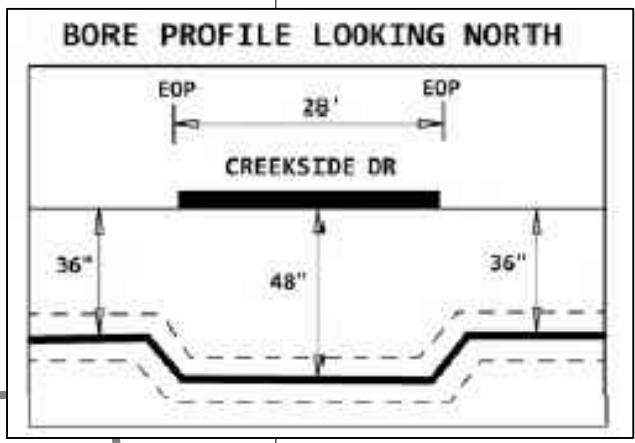
ENTIRE JOB WILL PLACE CABLE VIA DIRECTIONAL BORING



PROJECT # A02CA35		DATE SVC REQ'D 1/20/2023	
NPANNX 601856	GEO LOC 72148	CLL mdsnmses	
PRIMARY ENGR: GRICE, GEOFFREY, C			
ENGR. ID: GC5404	PERMIT REQ'D	Y	
PHONE #: 6019221266	PRINT 48 OF 80		

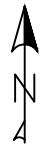


PERMIT FOR ROAD CROSSINGS, ALL OTHER PLACEMENT WITHIN UTILITY EASEMENT

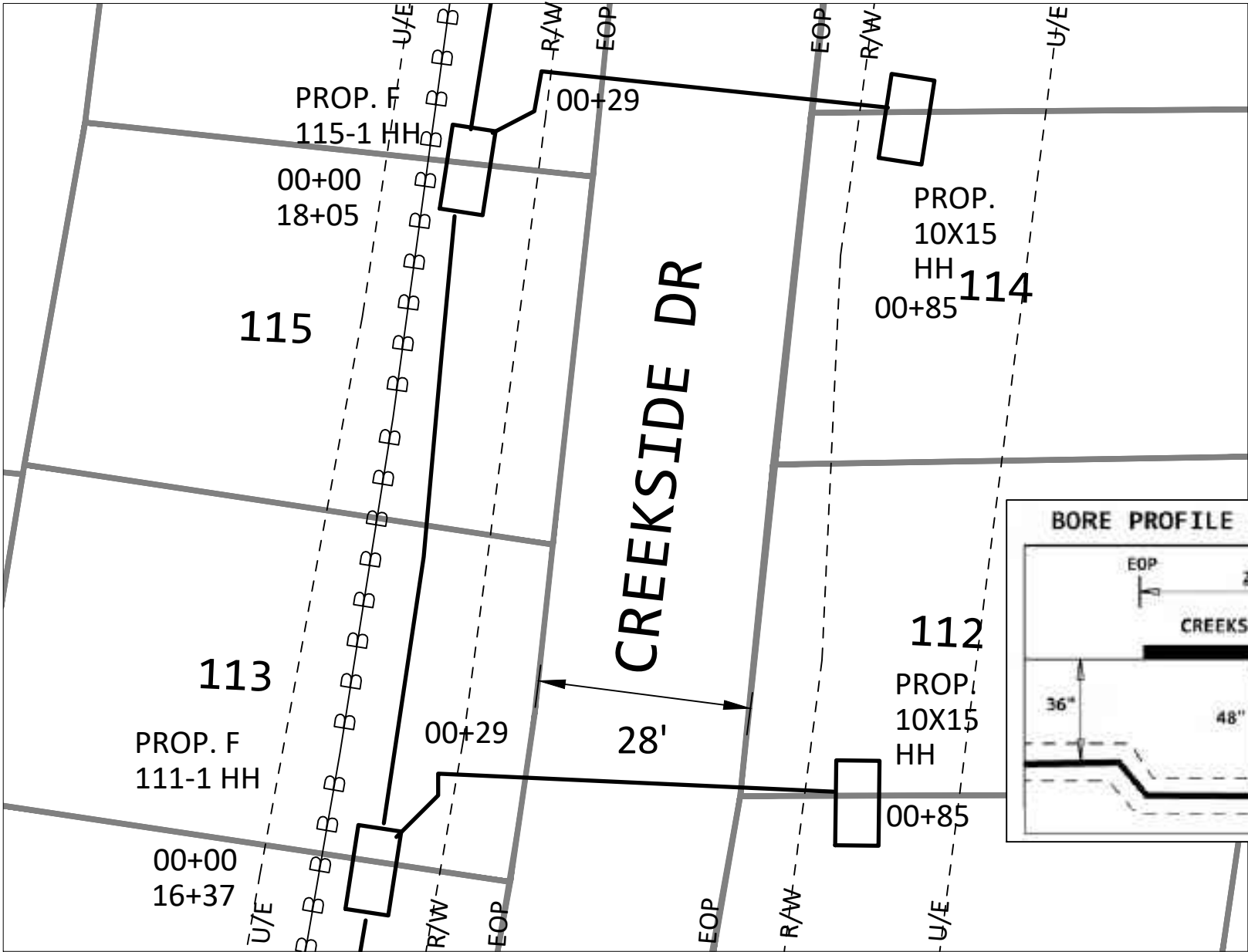


DO NOT PARK VEHICLES ON SIDEWALKS OR MULTIPATHWAYS. RESTORE ALL SURFACES TO PRE-CONSTRUCTION FORM.

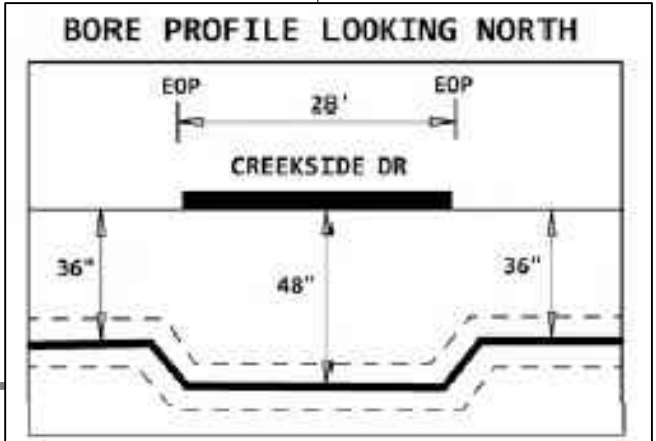
ENTIRE JOB WILL PLACE CABLE VIA DIRECTIONAL BORING



PROJECT # A02CA35		DATE SVC REQ'D 1/20/2023
NPANNX 601856	GEO LOC 72148	CLI mdsnmses
PRIMARY ENGR: GRICE, GEOFFREY, C		
ENGR. ID: GC5404	PERMIT REQ'D	Y
PHONE #: 6019221266	PRINT 49 OF 80	



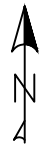
PERMIT FOR ROAD CROSSINGS, ALL OTHER PLACEMENT WITHIN UTILITY EASEMENT



PRINT 49

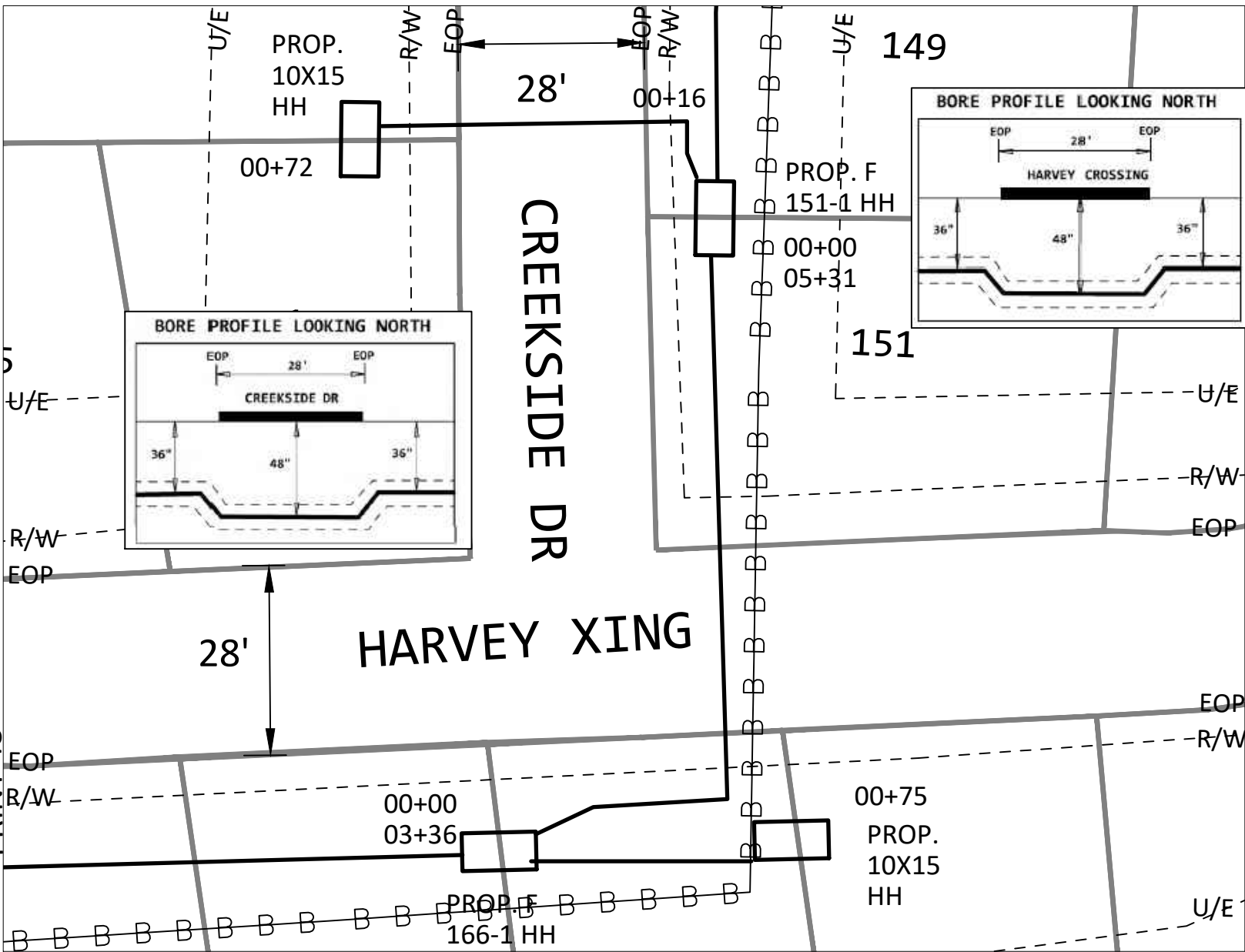
DO NOT PARK VEHICLES ON SIDEWALKS OR MULTIPATHWAYS. RESTORE ALL SURFACES TO PRE-CONSTRUCTION FORM.

ENTIRE JOB WILL PLACE CABLE VIA DIRECTIONAL BORING



PROJECT # A02CA35		DATE SVC REQ'D 1/20/2023	
NPANNX 601856	GEO LOC 72148	CLLI mdsnmses	
PRIMARY ENGR: GRICE, GEOFFREY, C			
ENGR. ID: GC5404	PERMIT REQ'D	Y	
PHONE #: 6019221266	PRINT 50 OF 80		

PRINT 52



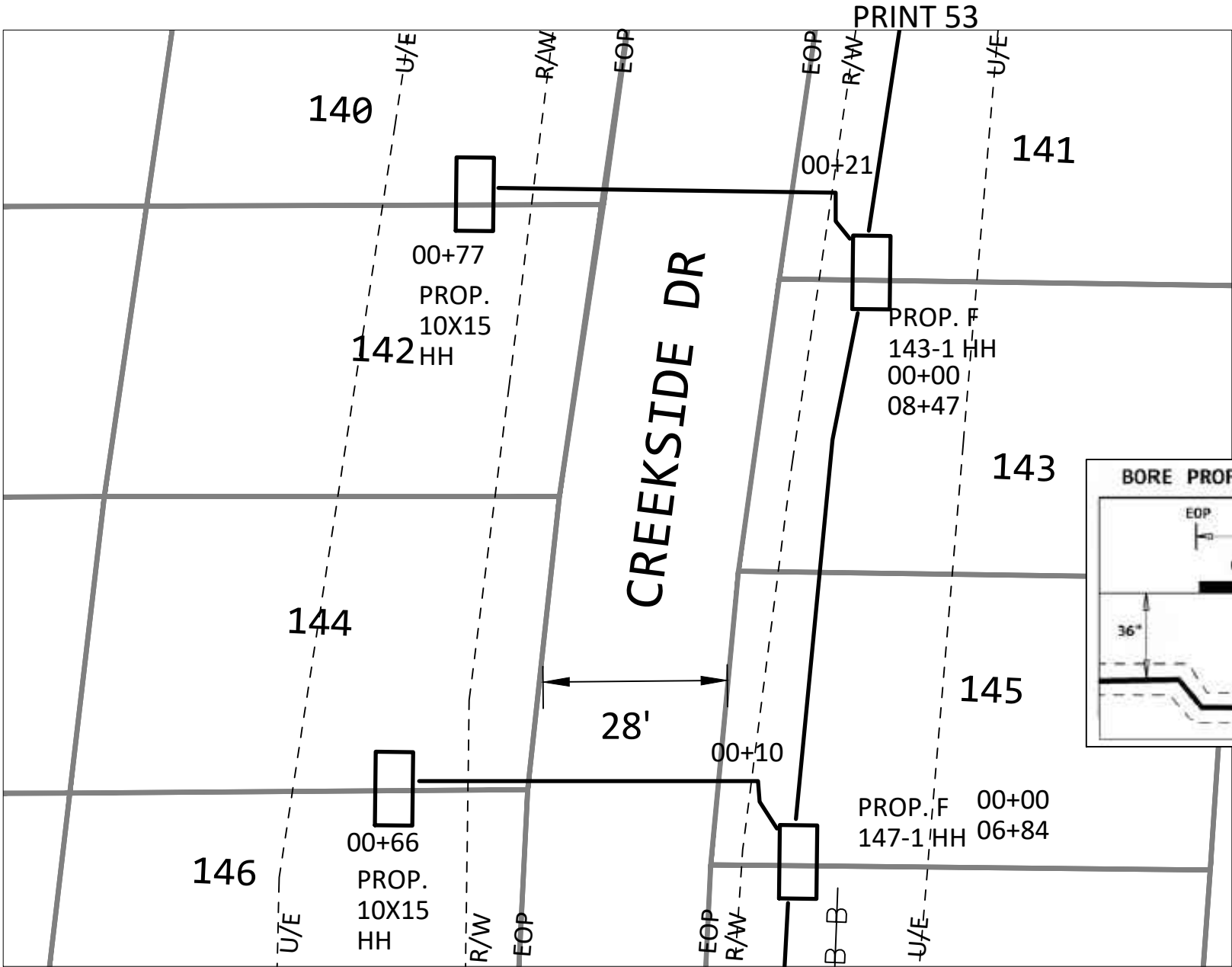
PERMIT FOR ROAD CROSSINGS, ALL OTHER PLACEMENT WITHIN UTILITY EASEMENT

DO NOT PARK VEHICLES ON SIDEWALKS OR MULTIPATHWAYS. RESTORE ALL SURFACES TO PRE-CONSTRUCTION FORM.

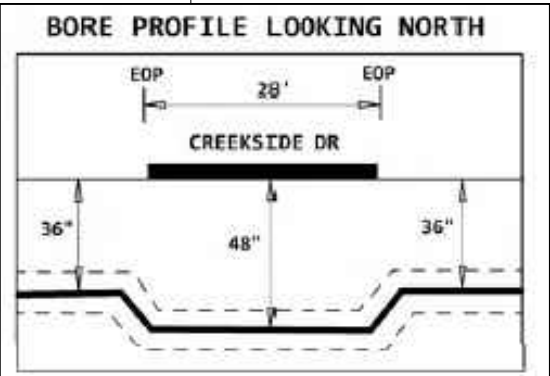
ENTIRE JOB WILL PLACE CABLE VIA DIRECTIONAL BORING



PROJECT #		DATE SVC REQ'D	
A02CA35		1/20/2023	
NPANNX	GEO LOC	CLL	
601856	72148	mdsnmses	
PRIMARY ENGR: GRICE, GEOFFREY, C			
ENGR. ID:	GC5404	PERMIT REQ'D	Y
PHONE #: 6019221266		PRINT 51 OF 80	

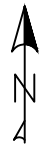


PERMIT FOR ROAD CROSSINGS, ALL OTHER PLACEMENT WITHIN UTILITY EASEMENT

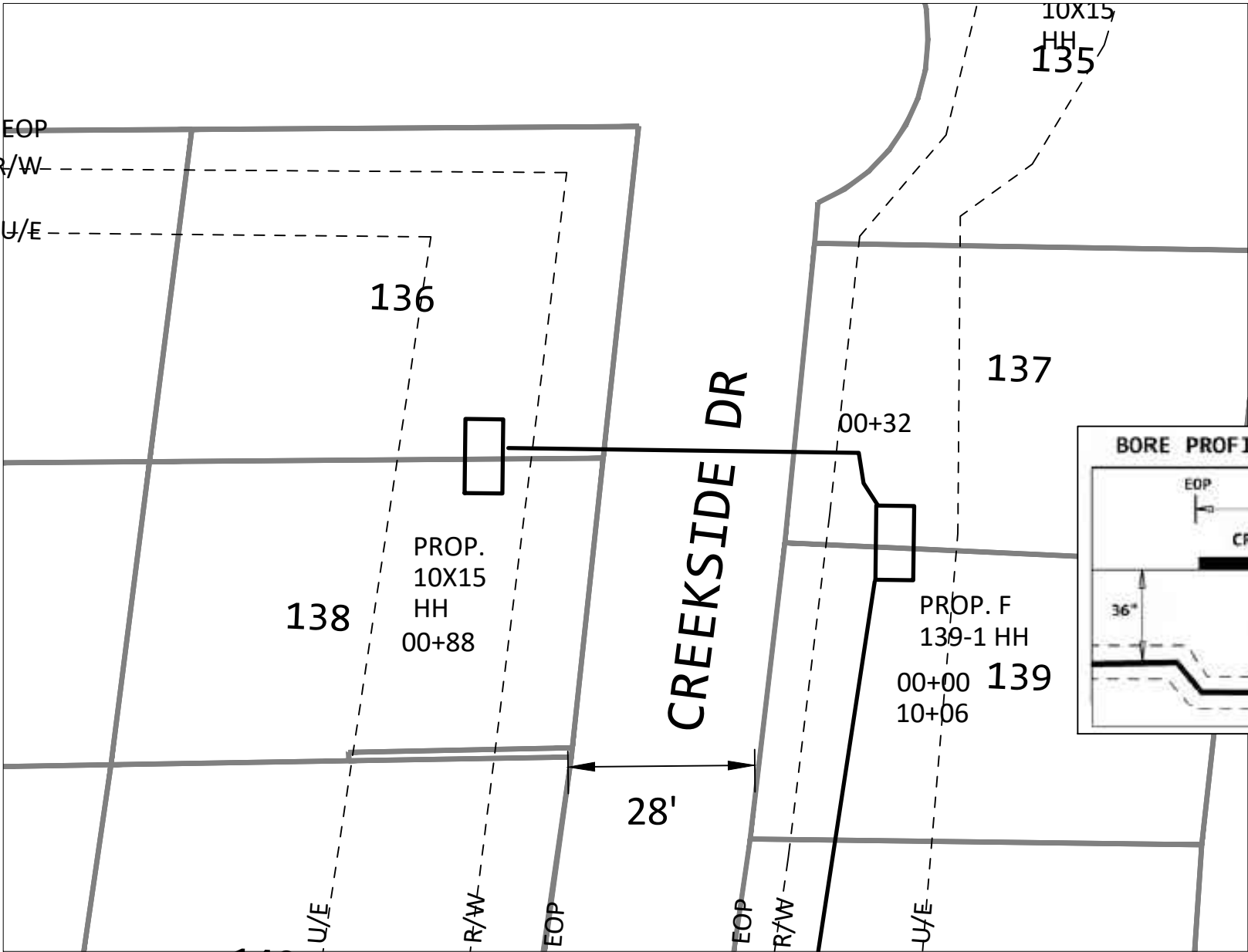


DO NOT PARK VEHICLES ON SIDEWALKS OR MULTIPATHWAYS. RESTORE ALL SURFACES TO PRE-CONSTRUCTION FORM.

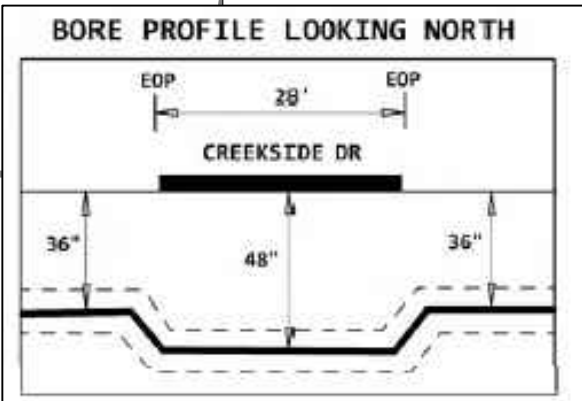
ENTIRE JOB WILL PLACE CABLE VIA DIRECTIONAL BORING



PROJECT # A02CA35		DATE SVC REQ'D 1/20/2023	
NPANNX 601856	GEO LOC 72148	CLI mdsnmses	
PRIMARY ENGR: GRICE, GEOFFREY, C			
ENGR. ID: GC5404	PERMIT REQ'D	Y	
PHONE #: 6019221266	PRINT 52 OF 80		



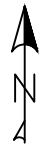
PERMIT FOR ROAD CROSSINGS, ALL OTHER PLACEMENT WITHIN UTILITY EASEMENT



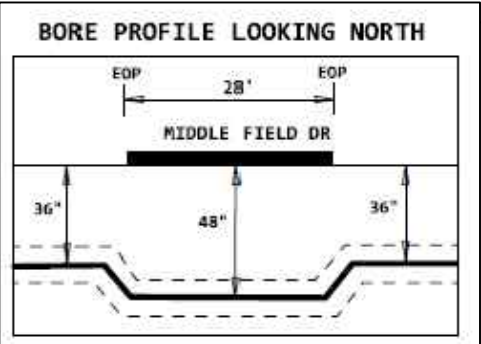
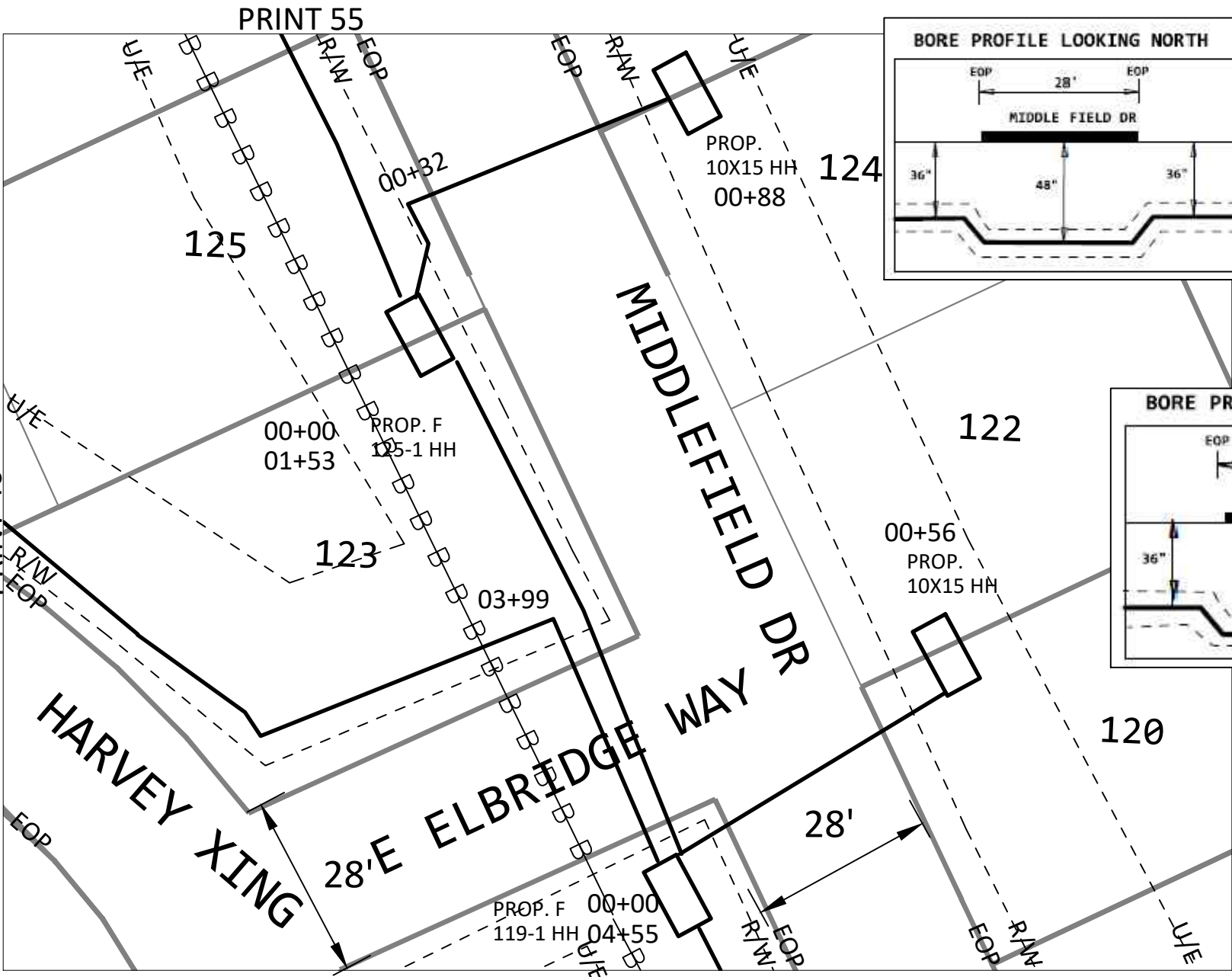
PRINT 52

DO NOT PARK VEHICLES ON SIDEWALKS OR MULTIPATHWAYS. RESTORE ALL SURFACES TO PRE-CONSTRUCTION FORM.

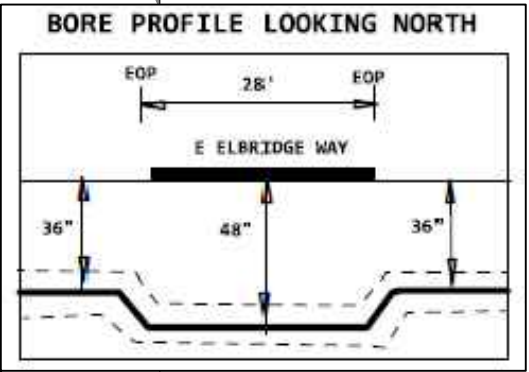
ENTIRE JOB WILL PLACE CABLE VIA DIRECTIONAL BORING



PROJECT # A02CA35		DATE SVC REQ'D 1/20/2023	
NPANNX 601856	GEO LOC 72148	CLL mdsnmses	
PRIMARY ENGR: GRICE, GEOFFREY, C			
ENGR. ID: GC5404	PERMIT REQ'D	Y	
PHONE #: 6019221266		PRINT 53 OF 80	

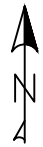


PERMIT FOR ROAD CROSSINGS, ALL OTHER PLACEMENT WITHIN UTILITY EASEMENT

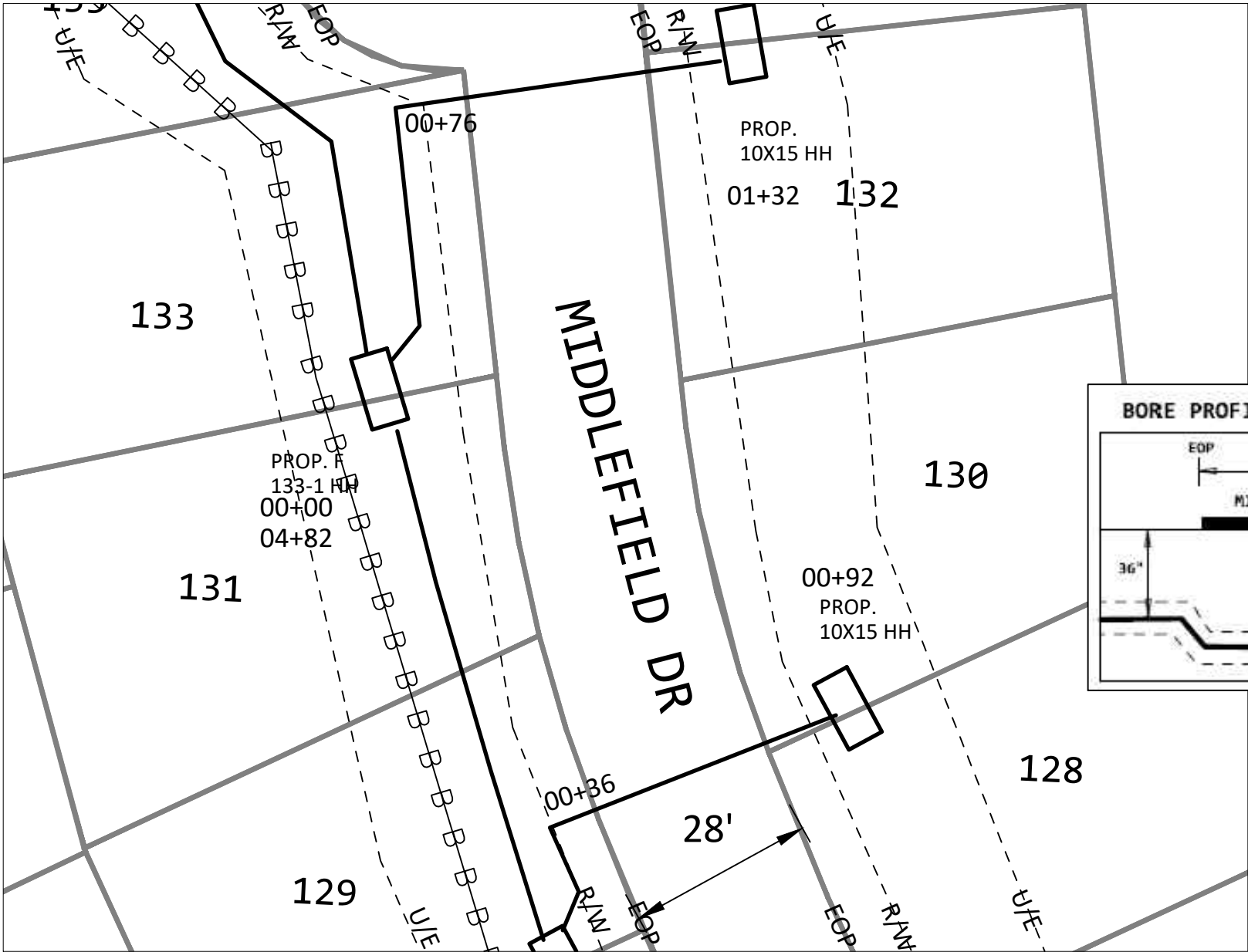


DO NOT PARK VEHICLES ON SIDEWALKS OR MULTIPATHWAYS. RESTORE ALL SURFACES TO PRE-CONSTRUCTION FORM.

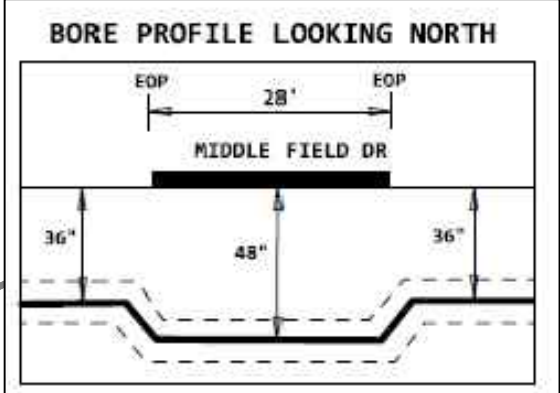
ENTIRE JOB WILL PLACE CABLE VIA DIRECTIONAL BORING



PROJECT #		DATE SVC REQ'D	
A02CA35		1/20/2023	
NPANNX	GEO LOC	CLLI	
601856	72148	mdsnmses	
PRIMARY ENGR: GRICE, GEOFFREY, C			
ENGR. ID:	GC5404	PERMIT REQ'D	Y
PHONE #: 6019221266		PRINT 54 OF 80	



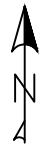
PERMIT FOR ROAD CROSSINGS, ALL OTHER PLACEMENT WITHIN UTILITY EASEMENT



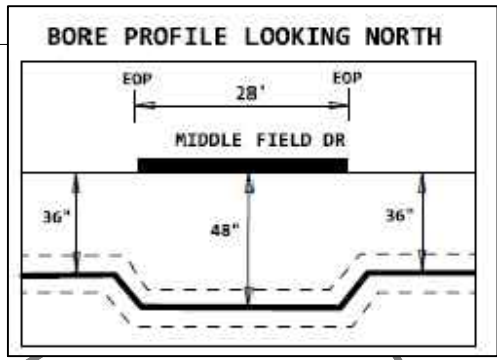
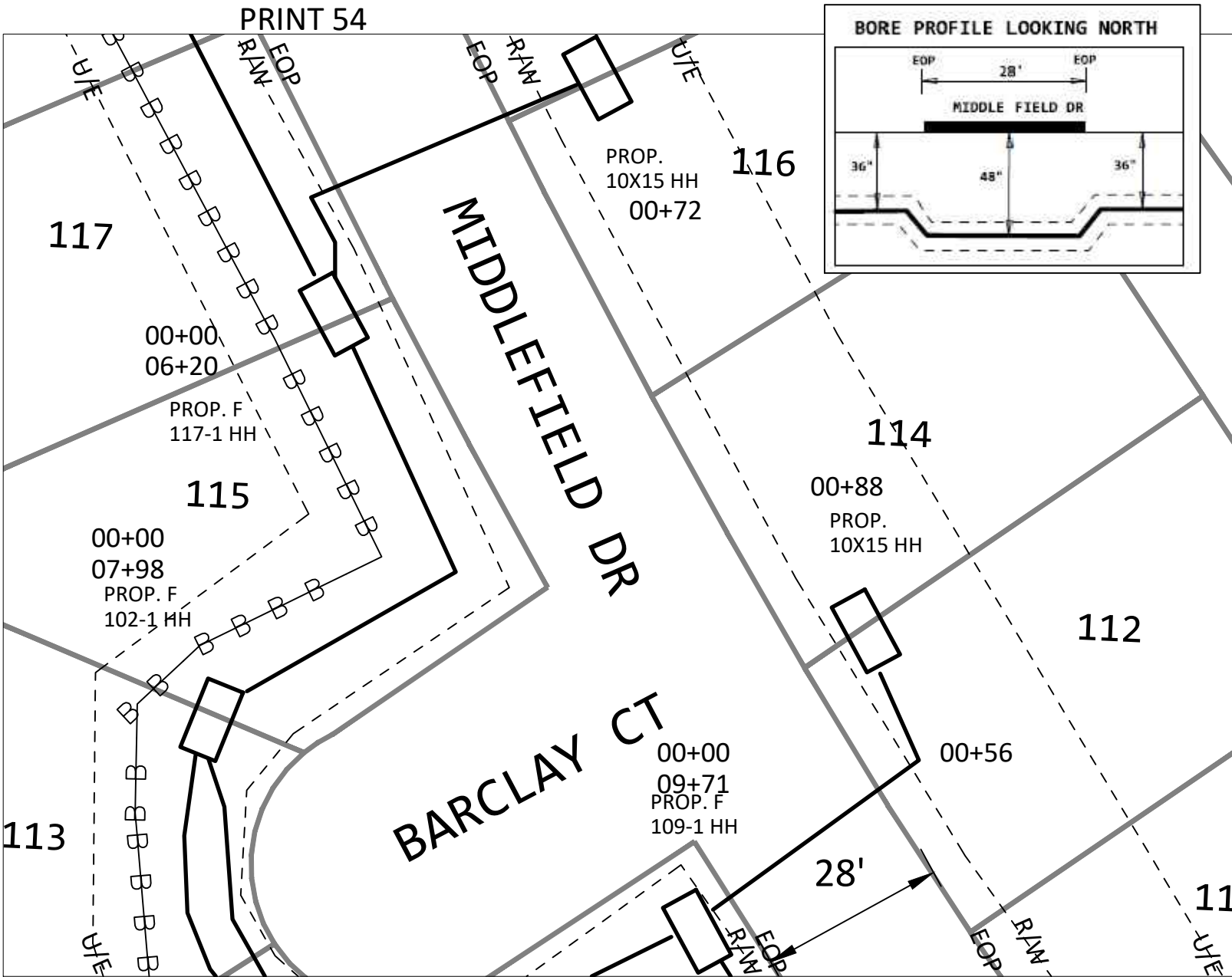
PRINT 54

DO NOT PARK VEHICLES ON SIDEWALKS OR MULTIPATHWAYS. RESTORE ALL SURFACES TO PRE-CONSTRUCTION FORM.

ENTIRE JOB WILL PLACE CABLE VIA DIRECTIONAL BORING



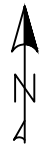
PROJECT # A02CA35		DATE SVC REQ'D 1/20/2023	
NPANNX 601856	GEO LOC 72148	CLL mdsnmses	
PRIMARY ENGR: GRICE, GEOFFREY, C			
ENGR. ID: GC5404		PERMIT REQ'D	Y
PHONE #: 6019221266		PRINT 55 OF 80	



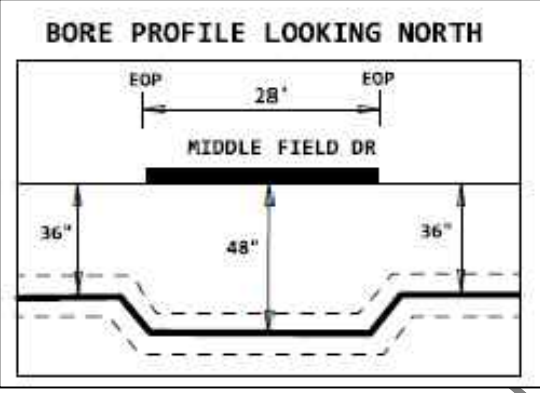
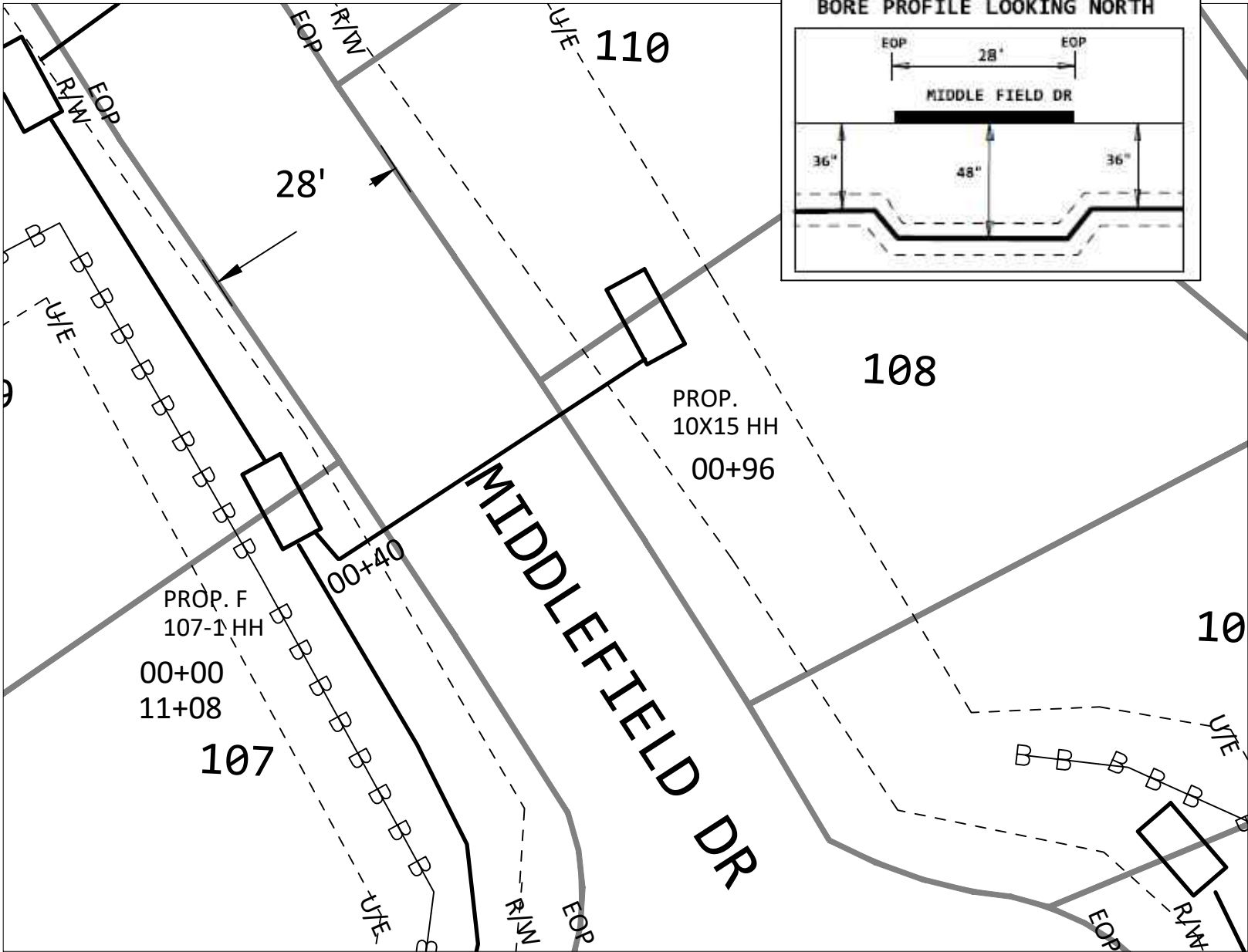
PERMIT FOR ROAD CROSSINGS, ALL OTHER PLACEMENT WITHIN UTILITY EASEMENT

DO NOT PARK VEHICLES ON SIDEWALKS OR MULTIPATHWAYS. RESTORE ALL SURFACES TO PRE-CONSTRUCTION FORM.

ENTIRE JOB WILL PLACE CABLE VIA DIRECTIONAL BORING



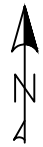
PROJECT #		DATE SVC REQ'D	
A02CA35		1/20/2023	
NPANNX	GEO LOC	CLLI	
601856	72148	mdsnmses	
PRIMARY ENGR: GRICE, GEOFFREY, C			
ENGR. ID:	GC5404	PERMIT REQ'D	Y
PHONE #: 6019221266		PRINT 56 OF 80	



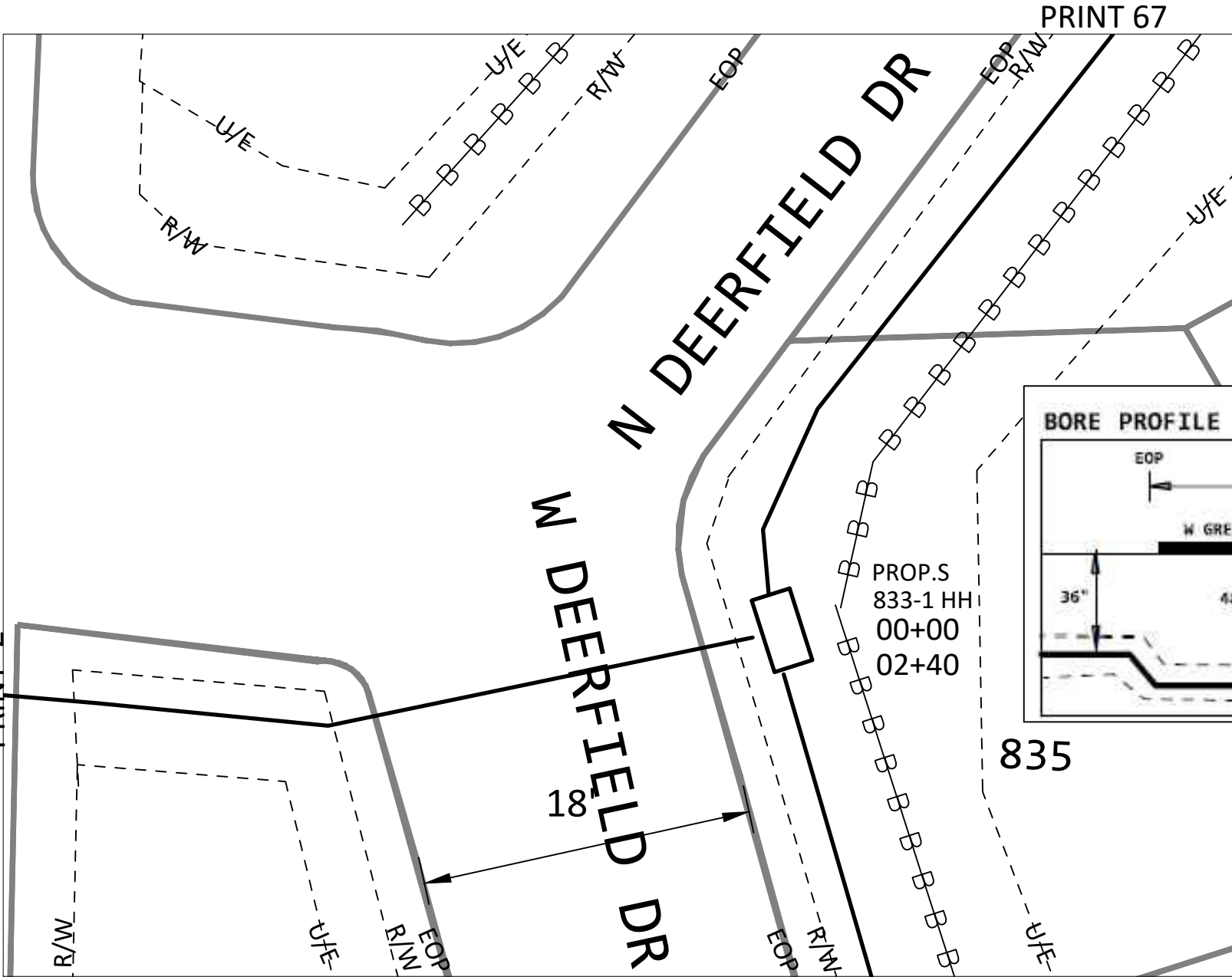
PERMIT FOR ROAD CROSSINGS, ALL OTHER PLACEMENT WITHIN UTILITY EASEMENT

DO NOT PARK VEHICLES ON SIDEWALKS OR MULTIPATHWAYS. RESTORE ALL SURFACES TO PRE-CONSTRUCTION FORM.

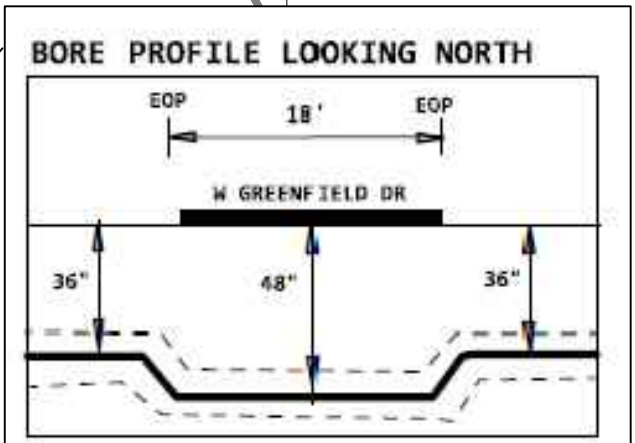
ENTIRE JOB WILL PLACE CABLE VIA DIRECTIONAL BORING



PROJECT #		DATE SVC REQ'D	
A02CA35		1/20/2023	
NPANNX	GEO LOC	CLL	
601856	72148	mdsnmses	
PRIMARY ENGR: GRICE, GEOFFREY, C			
ENGR. ID:	GC5404	PERMIT REQ'D	Y
PHONE #: 6019221266		PRINT 57 OF 80	



PERMIT FOR ROAD CROSSINGS, ALL OTHER PLACEMENT WITHIN UTILITY EASEMENT



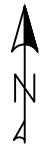
PRINT 2

PRINT 67

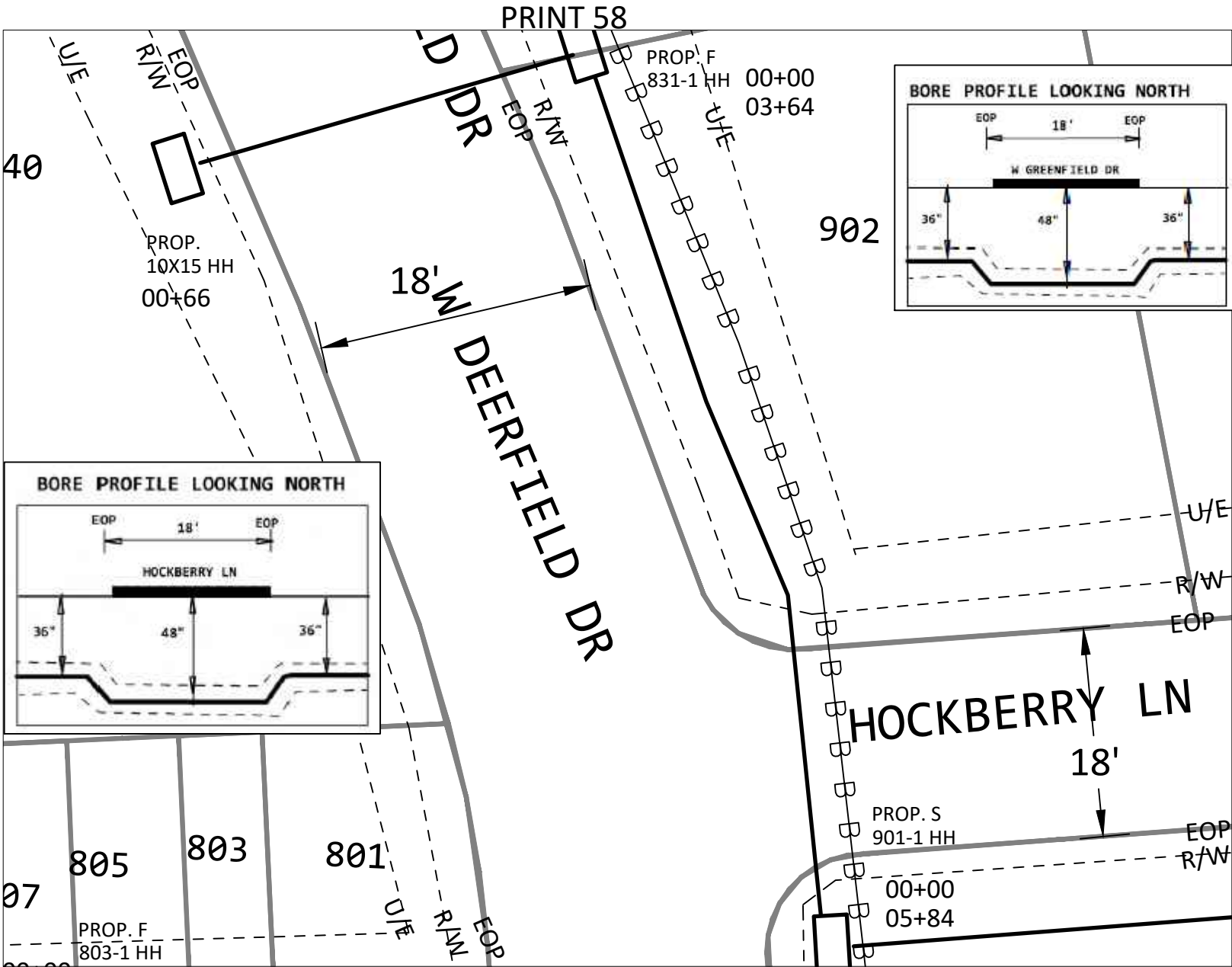
PRINT 59

DO NOT PARK VEHICLES ON SIDEWALKS OR MULTIPATHWAYS. RESTORE ALL SURFACES TO PRE-CONSTRUCTION FORM.

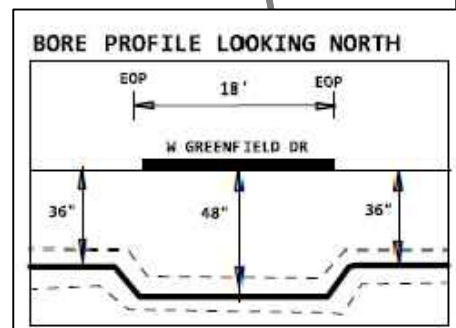
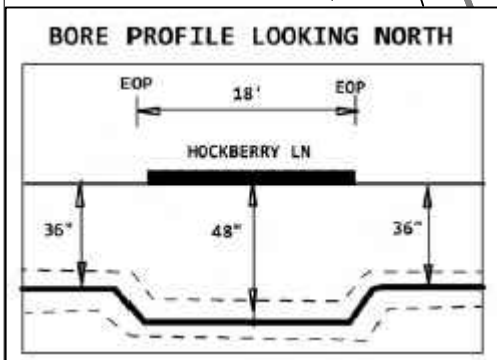
ENTIRE JOB WILL PLACE CABLE VIA DIRECTIONAL BORING



PROJECT # A02CA35		DATE SVC REQ'D 1/20/2023
NPANNX 601856	GEO LOC 72148	CLL mdsnmses
PRIMARY ENGR: GRICE, GEOFFREY, C		
ENGR. ID: GC5404	PERMIT REQ'D	Y
PHONE #: 6019221266	PRINT 58 OF 80	



PERMIT FOR ROAD CROSSINGS, ALL OTHER PLACEMENT WITHIN UTILITY EASEMENT



DO NOT PARK VEHICLES ON SIDEWALKS OR MULTIPATHWAYS. RESTORE ALL SURFACES TO PRE-CONSTRUCTION FORM.

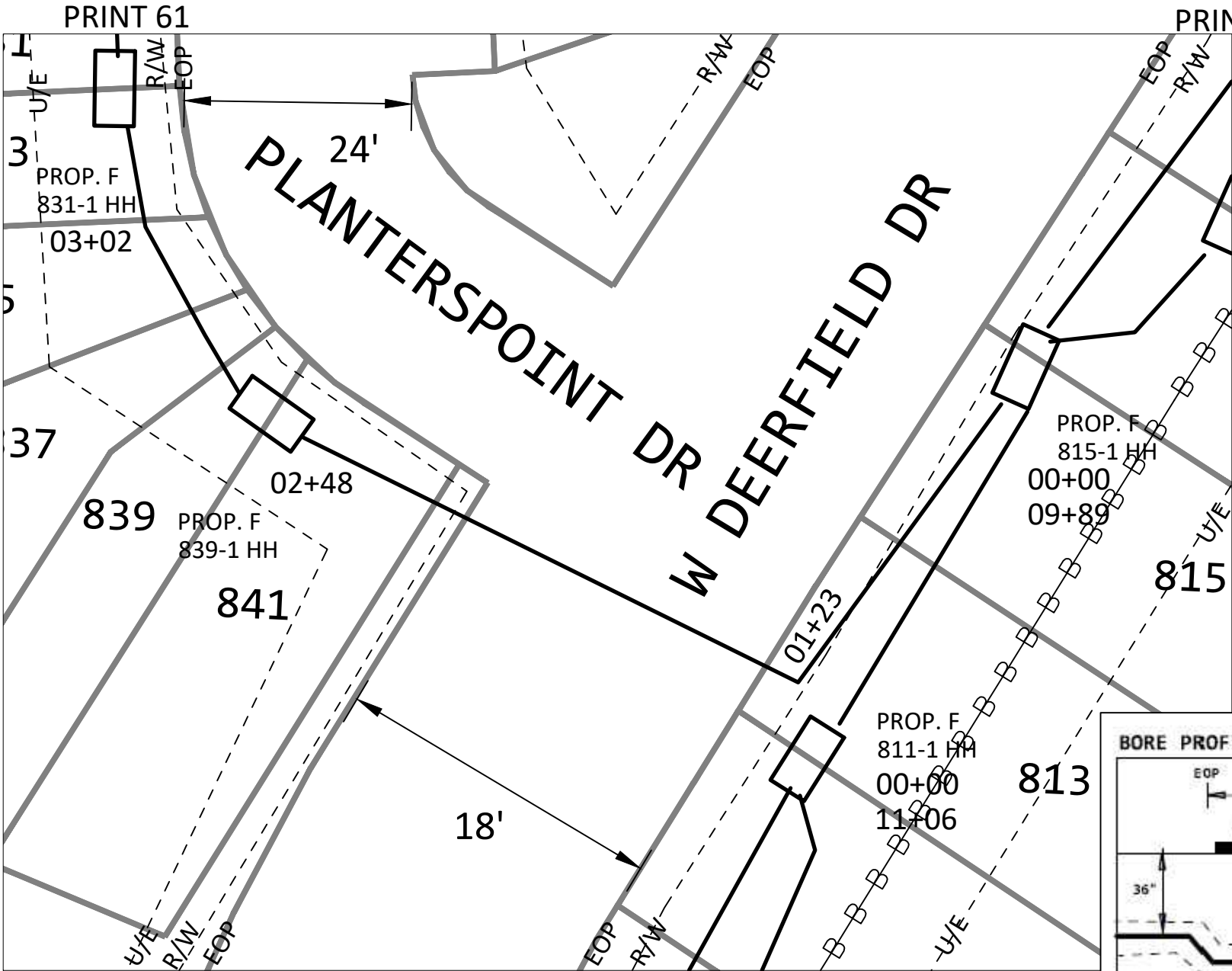
ENTIRE JOB WILL PLACE CABLE VIA DIRECTIONAL BORING



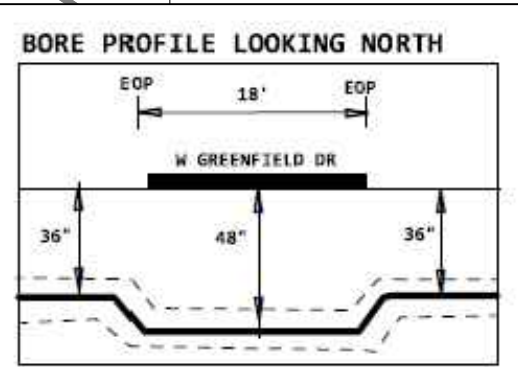
PROJECT # A02CA35		DATE SVC REQ'D 1/20/2023	
NPANNX 601856	GEO LOC 72148	CLI mdsnmses	
PRIMARY ENGR: GRICE, GEOFFREY, C			
ENGR. ID: GC5404	PERMIT REQ'D	Y	
PHONE #: 6019221266		PRINT 59 OF 80	

PRINT 60

PRINT 58

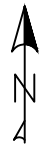


PERMIT FOR ROAD CROSSINGS, ALL OTHER PLACEMENT WITHIN UTILITY EASEMENT



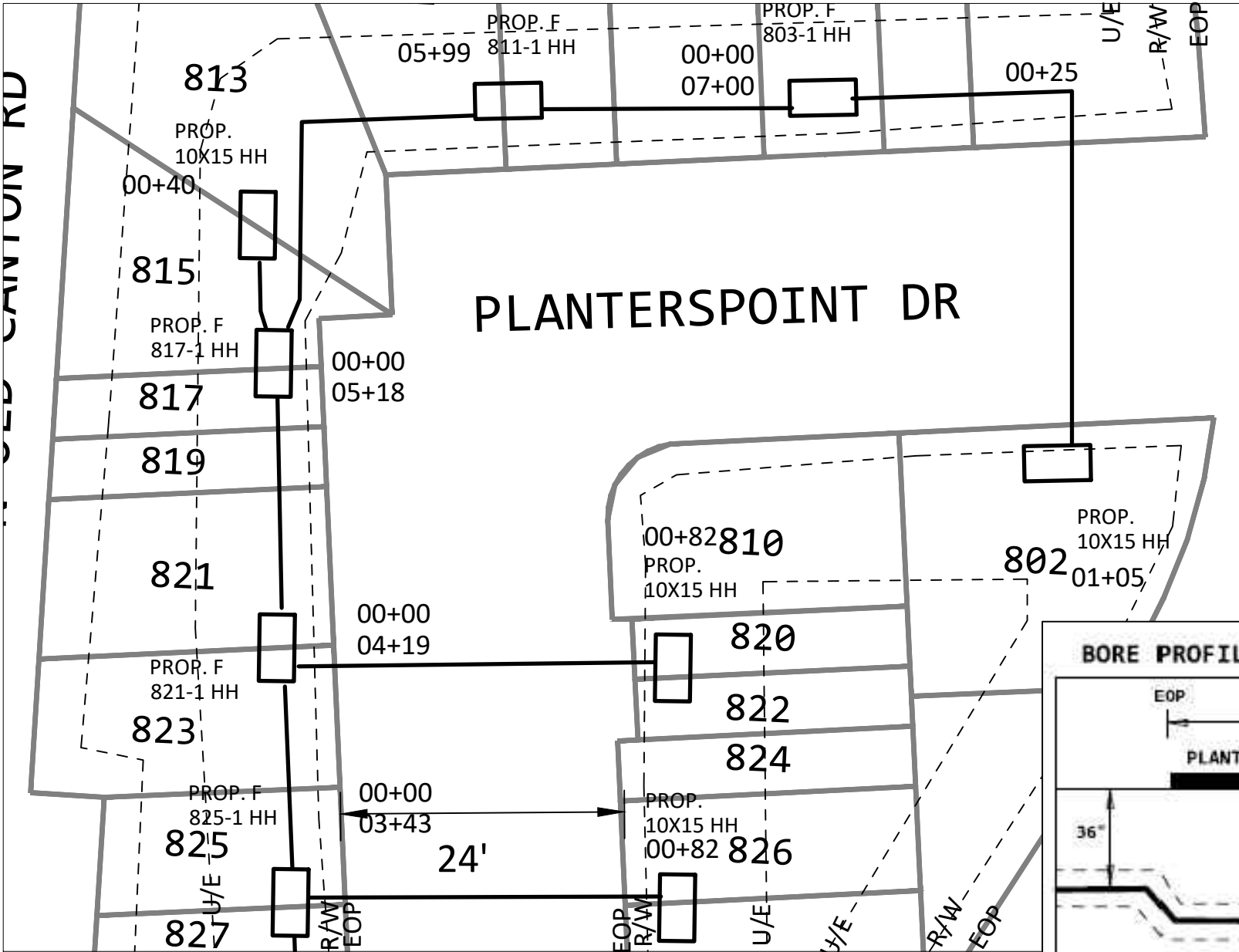
DO NOT PARK VEHICLES ON SIDEWALKS OR MULTIPATHWAYS. RESTORE ALL SURFACES TO PRE-CONSTRUCTION FORM.

ENTIRE JOB WILL PLACE CABLE VIA DIRECTIONAL BORING

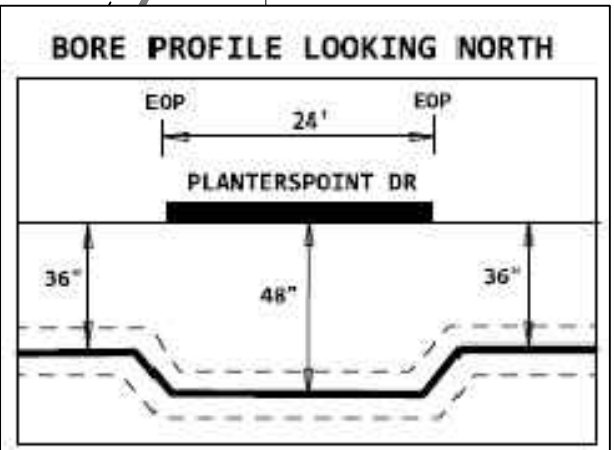


PROJECT #		DATE SVC REQ'D	
A02CA35		1/20/2023	
NPANNX	GEO LOC	CLLI	
601856	72148	mdsnmses	
PRIMARY ENGR: GRICE, GEOFFREY, C			
ENGR. ID:	GC5404	PERMIT REQ'D	Y
PHONE #: 6019221266		PRINT 60 OF 80	

DEER CANYON RD



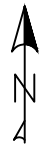
PERMIT FOR ROAD CROSSINGS, ALL OTHER PLACEMENT WITHIN UTILITY EASEMENT



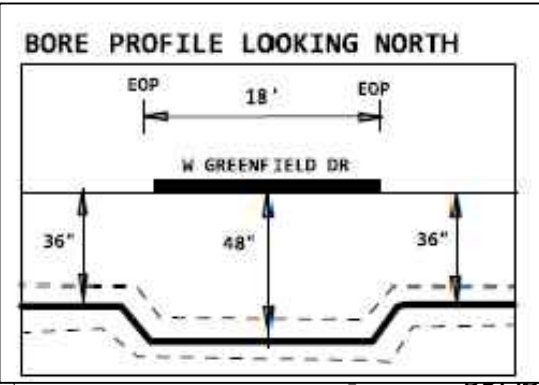
PRINT 60

DO NOT PARK VEHICLES ON SIDEWALKS OR MULTIPATHWAYS. RESTORE ALL SURFACES TO PRE-CONSTRUCTION FORM.

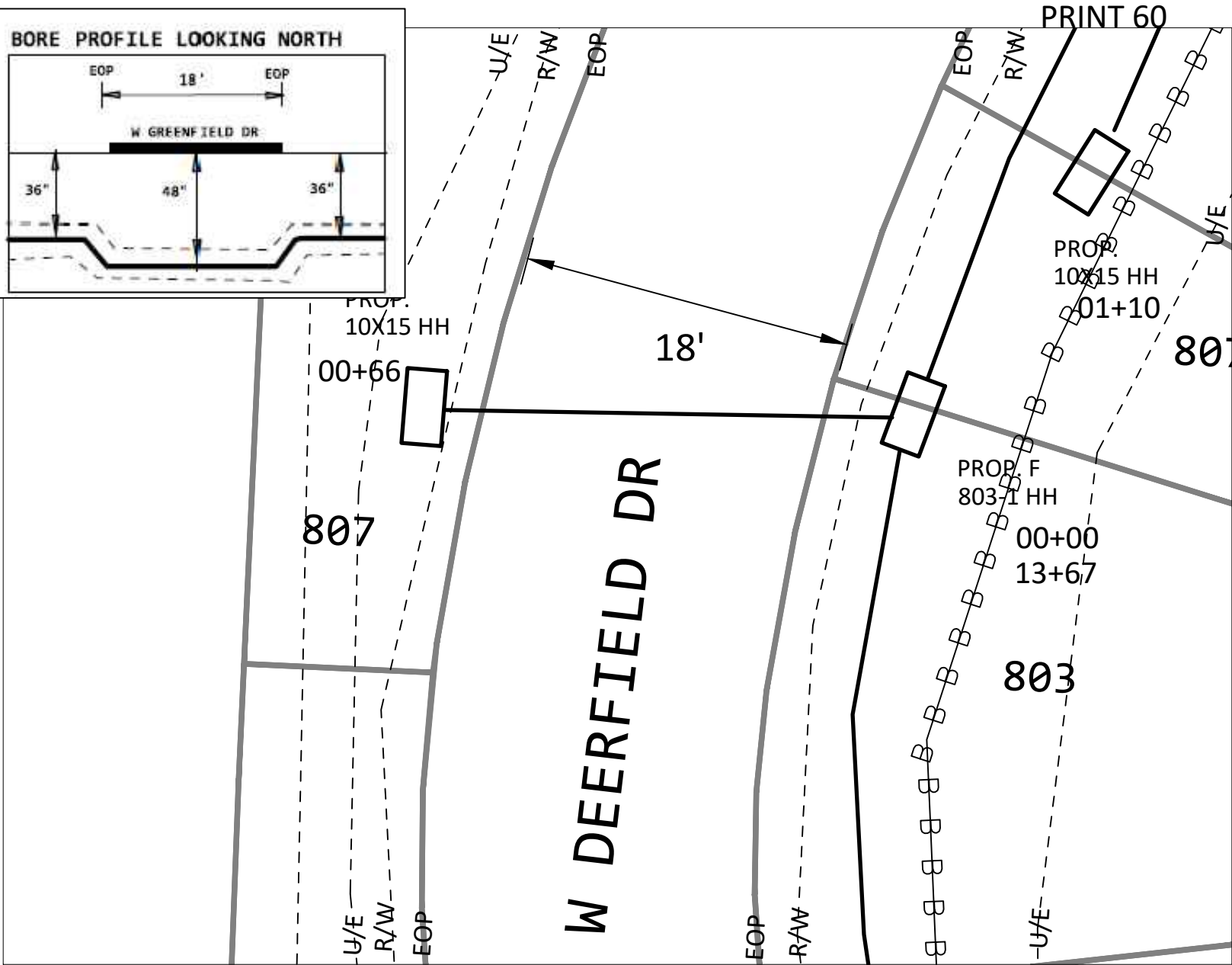
ENTIRE JOB WILL PLACE CABLE VIA DIRECTIONAL BORING



PROJECT # A02CA35		DATE SVC REQ'D 1/20/2023
NPANNX 601856	GEO LOC 72148	CLI mdsnmses
PRIMARY ENGR: GRICE, GEOFFREY, C		
ENGR. ID: GC5404	PERMIT REQ'D	Y
PHONE #: 6019221266	PRINT 61 OF 80	

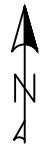


PERMIT FOR ROAD CROSSINGS, ALL OTHER PLACEMENT WITHIN UTILITY EASEMENT

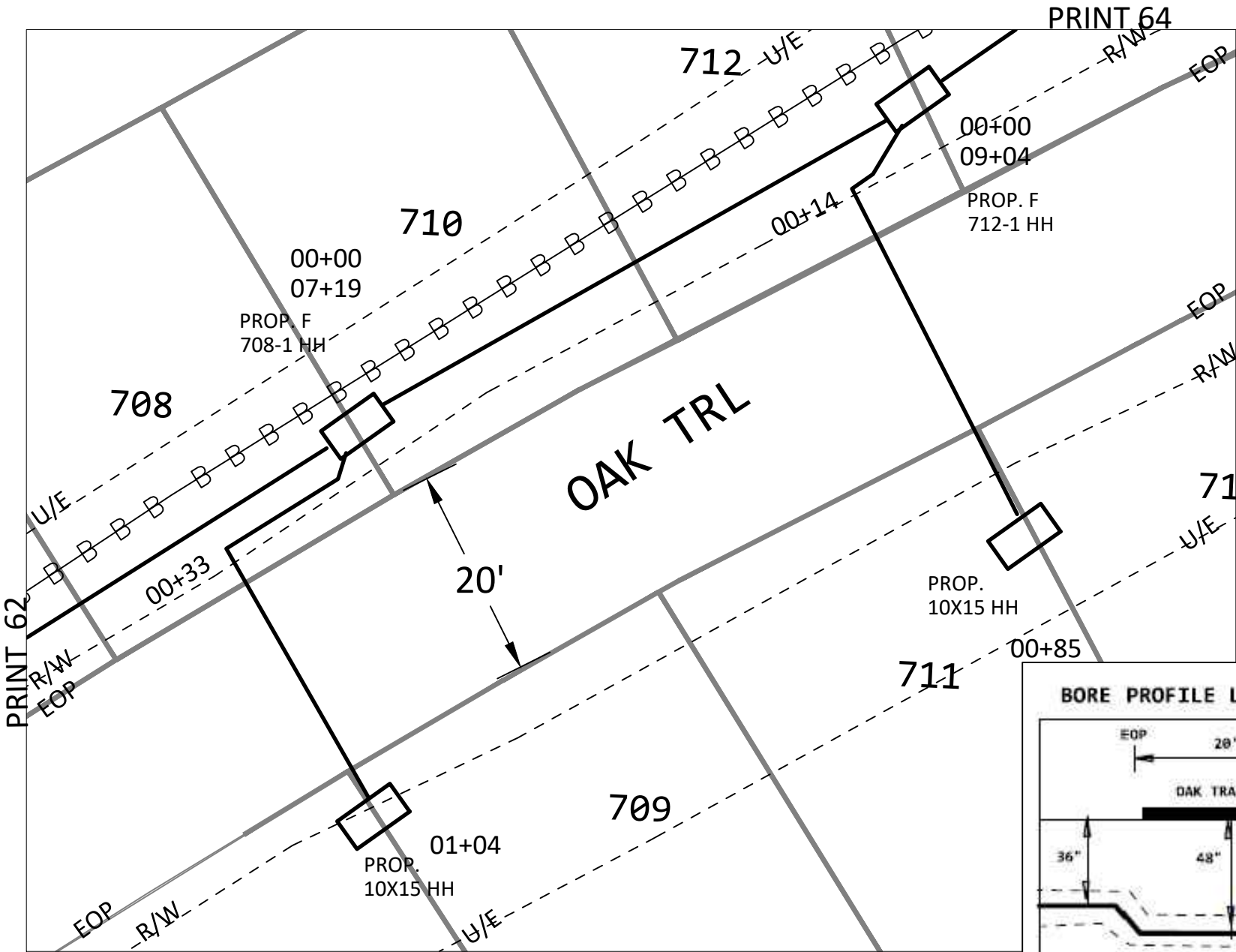


DO NOT PARK VEHICLES ON SIDEWALKS OR MULTIPATHWAYS. RESTORE ALL SURFACES TO PRE-CONSTRUCTION FORM.

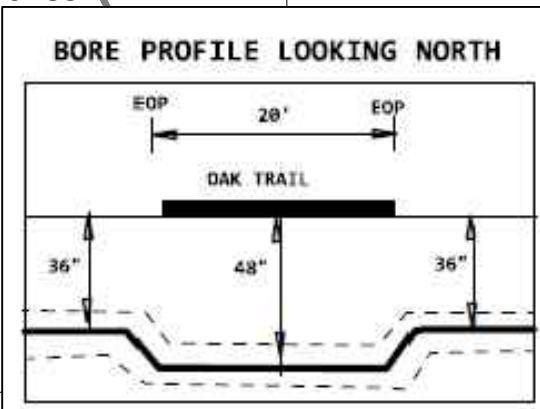
ENTIRE JOB WILL PLACE CABLE VIA DIRECTIONAL BORING



PROJECT # A02CA35		DATE SVC REQ'D 1/20/2023
NPANNX 601856	GEO LOC 72148	CLL mdsnmses
PRIMARY ENGR: GRICE, GEOFFREY, C		
ENGR. ID: GC5404	PERMIT REQ'D	Y
PHONE #: 6019221266	PRINT 62 OF 80	



PERMIT FOR ROAD CROSSINGS, ALL OTHER PLACEMENT WITHIN UTILITY EASEMENT

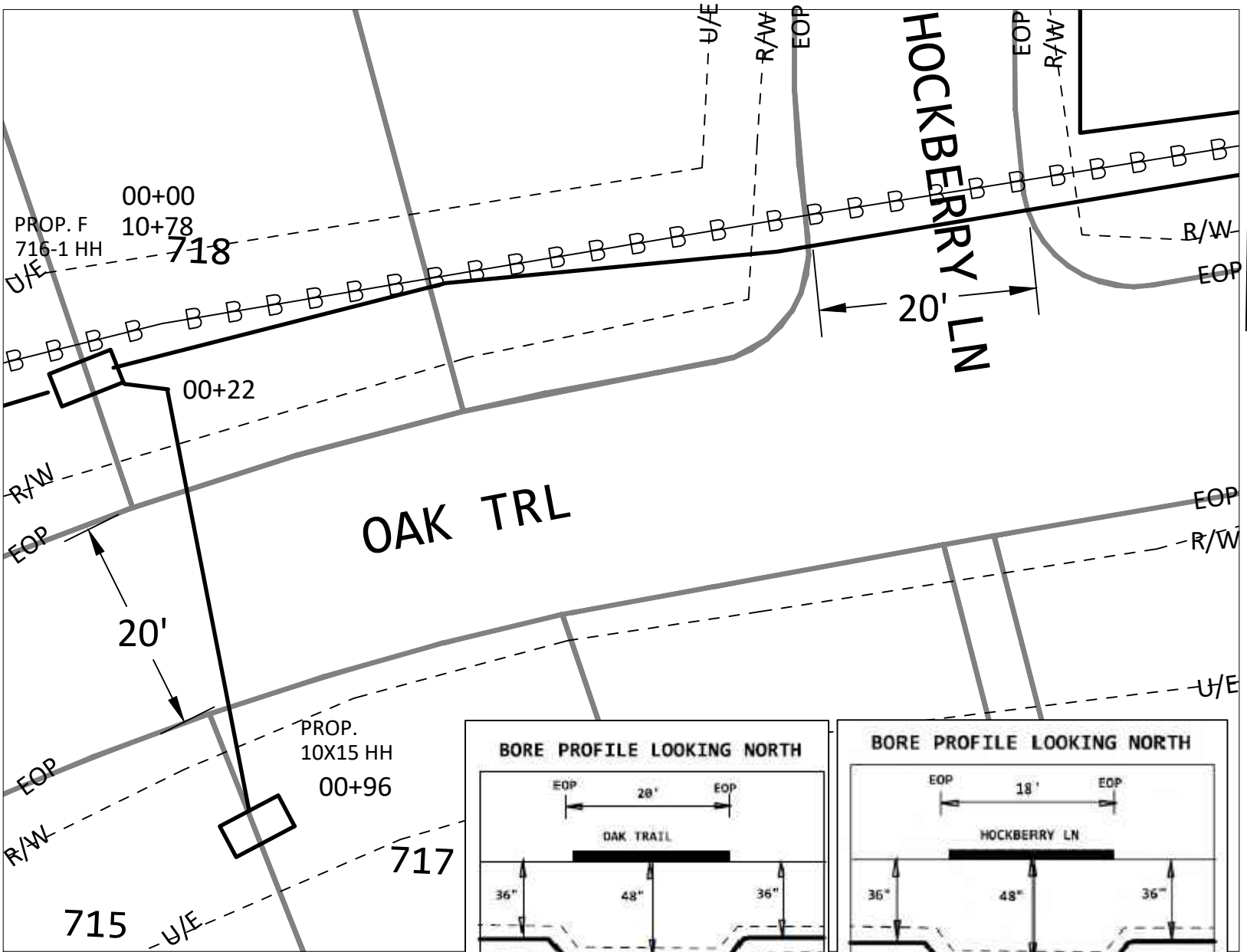


DO NOT PARK VEHICLES ON SIDEWALKS OR MULTIPATHWAYS. RESTORE ALL SURFACES TO PRE-CONSTRUCTION FORM.

ENTIRE JOB WILL PLACE CABLE VIA DIRECTIONAL BORING



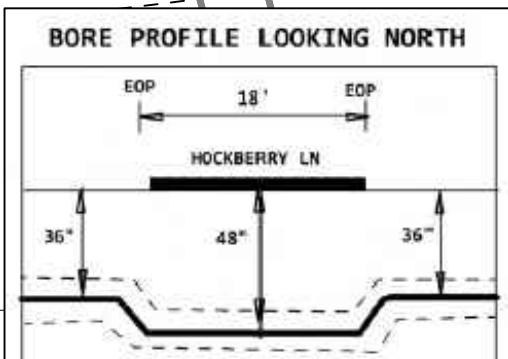
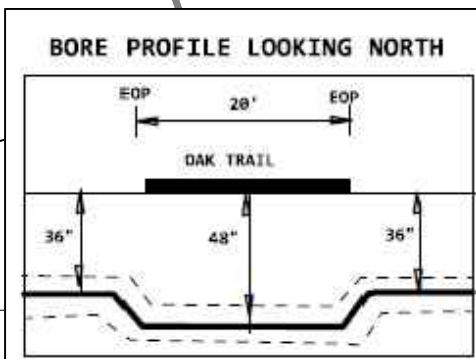
PROJECT #		DATE SVC REQ'D	
A02CA35		1/20/2023	
NPANNX	GEO LOC	CLL	
601856	72148	mdsnmses	
PRIMARY ENGR: GRICE, GEOFFREY, C			
ENGR. ID:	GC5404	PERMIT REQ'D	Y
PHONE #: 6019221266		PRINT 63 OF 80	



PERMIT FOR ROAD CROSSINGS, ALL OTHER PLACEMENT WITHIN UTILITY EASEMENT

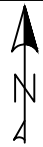
PRINT 63

PRINT 65

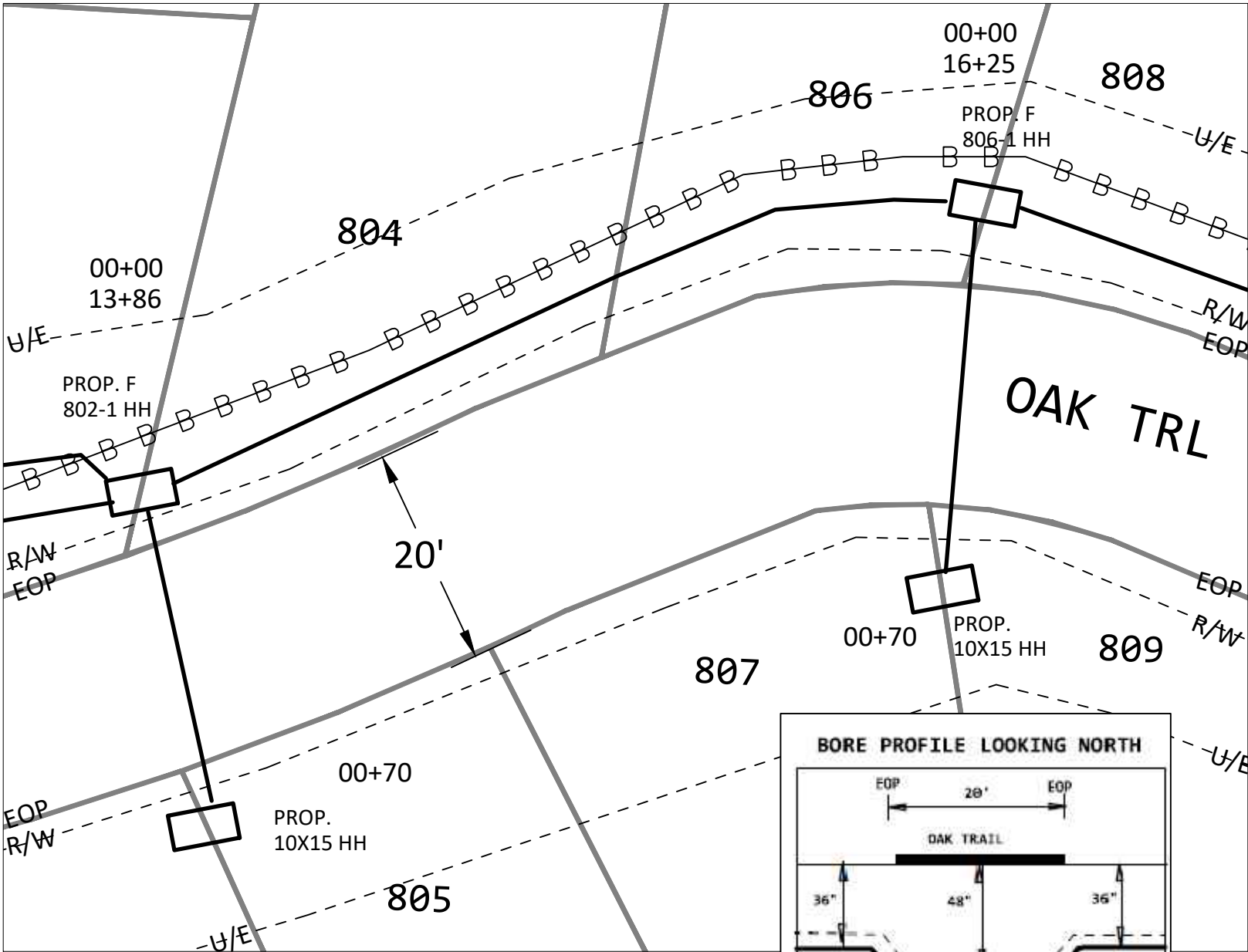


DO NOT PARK VEHICLES ON SIDEWALKS OR MULTIPATHWAYS. RESTORE ALL SURFACES TO PRE-CONSTRUCTION FORM.

ENTIRE JOB WILL PLACE CABLE VIA DIRECTIONAL BORING



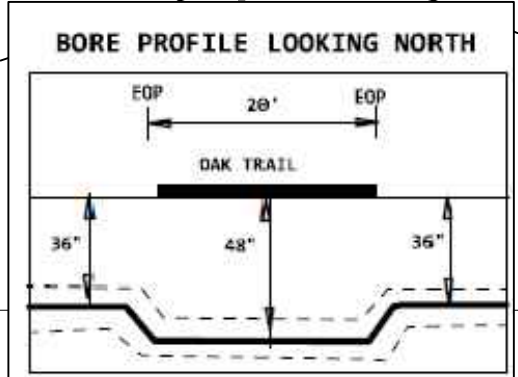
PROJECT # A02CA35		DATE SVC REQ'D 1/20/2023
NPANNX 601856	GEO LOC 72148	CLL mdsnmses
PRIMARY ENGR: GRICE, GEOFFREY, C		
ENGR. ID: GC5404	PERMIT REQ'D	Y
PHONE #: 6019221266	PRINT 64 OF 80	



PERMIT FOR ROAD CROSSINGS, ALL OTHER PLACEMENT WITHIN UTILITY EASEMENT

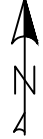
PRINT 64

PRINT 66

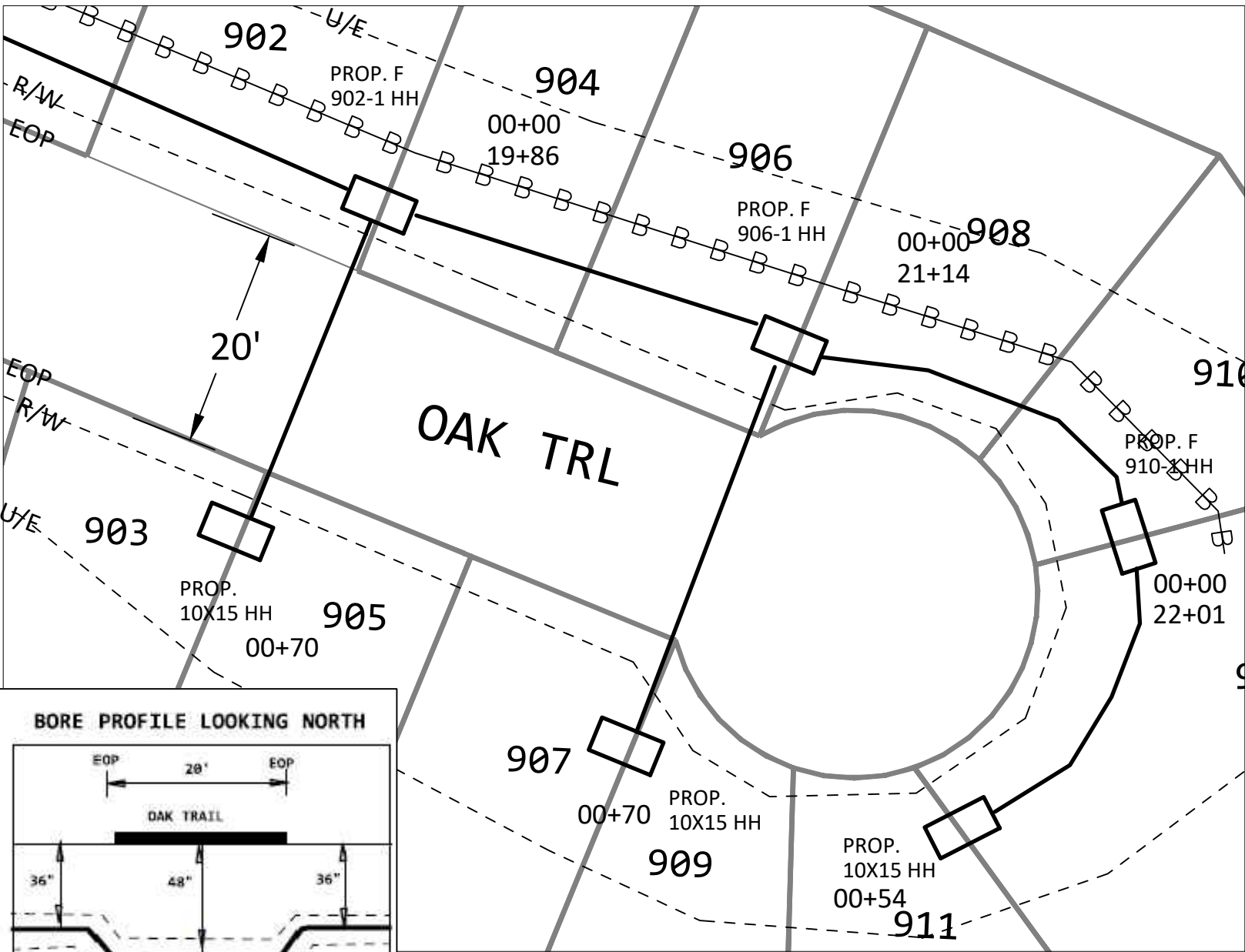


DO NOT PARK VEHICLES ON SIDEWALKS OR MULTIPATHWAYS. RESTORE ALL SURFACES TO PRE-CONSTRUCTION FORM.

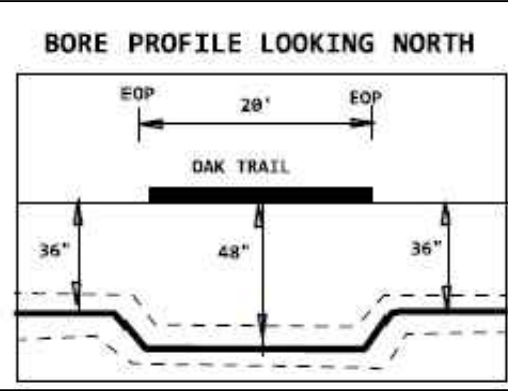
ENTIRE JOB WILL PLACE CABLE VIA DIRECTIONAL BORING



PROJECT # A02CA35		DATE SVC REQ'D 1/20/2023	
NPANNX 601856	GEO LOC 72148	CLL mdsnmses	
PRIMARY ENGR: GRICE, GEOFFREY, C			
ENGR. ID: GC5404	PERMIT REQ'D	Y	
PHONE #: 6019221266		PRINT 65 OF 80	

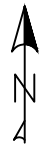


PERMIT FOR ROAD CROSSINGS, ALL OTHER PLACEMENT WITHIN UTILITY EASEMENT

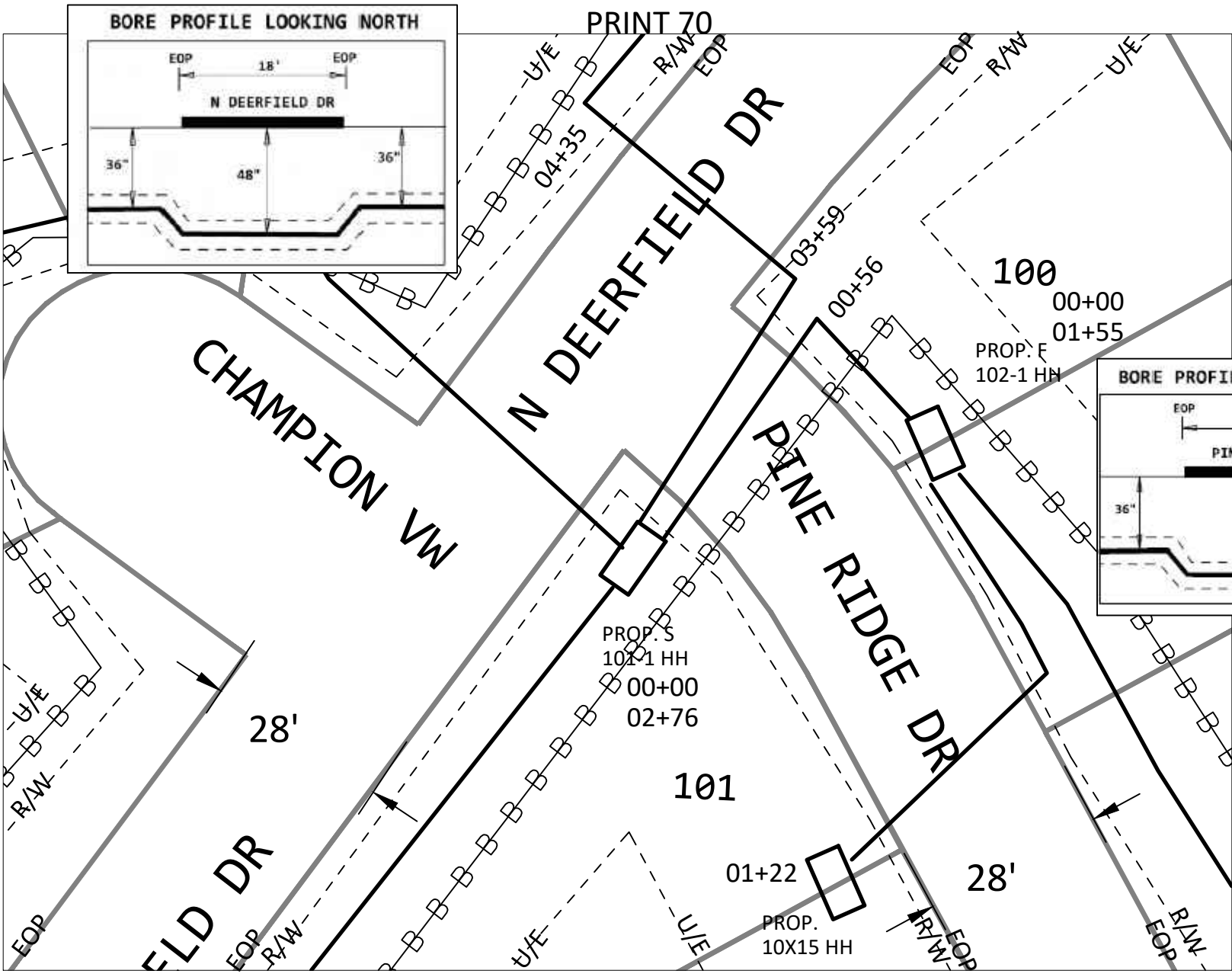


DO NOT PARK VEHICLES ON SIDEWALKS OR MULTIPATHWAYS. RESTORE ALL SURFACES TO PRE-CONSTRUCTION FORM.

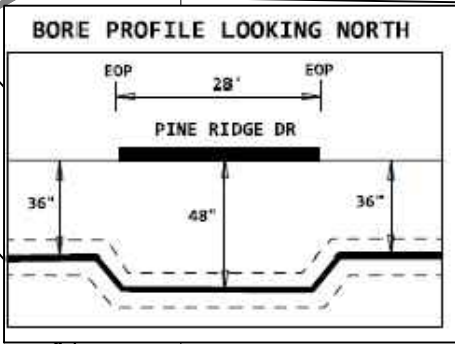
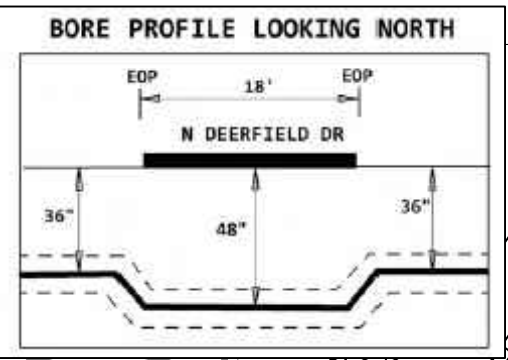
ENTIRE JOB WILL PLACE CABLE VIA DIRECTIONAL BORING



PROJECT #		DATE SVC REQ'D	
A02CA35		1/20/2023	
NPANNX	GEO LOC	CLL	
601856	72148	mdsnmses	
PRIMARY ENGR: GRICE, GEOFFREY, C			
ENGR. ID:	GC5404	PERMIT REQ'D	Y
PHONE #: 6019221266		PRINT 66 OF 80	

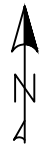


PERMIT FOR ROAD CROSSINGS, ALL OTHER PLACEMENT WITHIN UTILITY EASEMENT



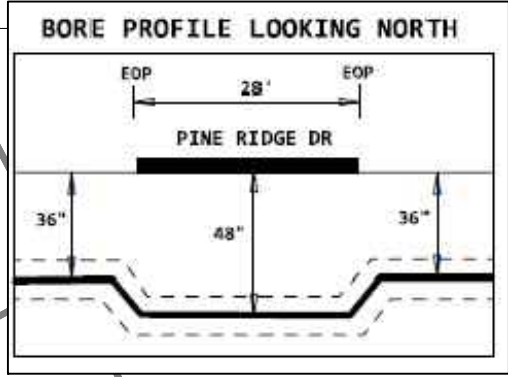
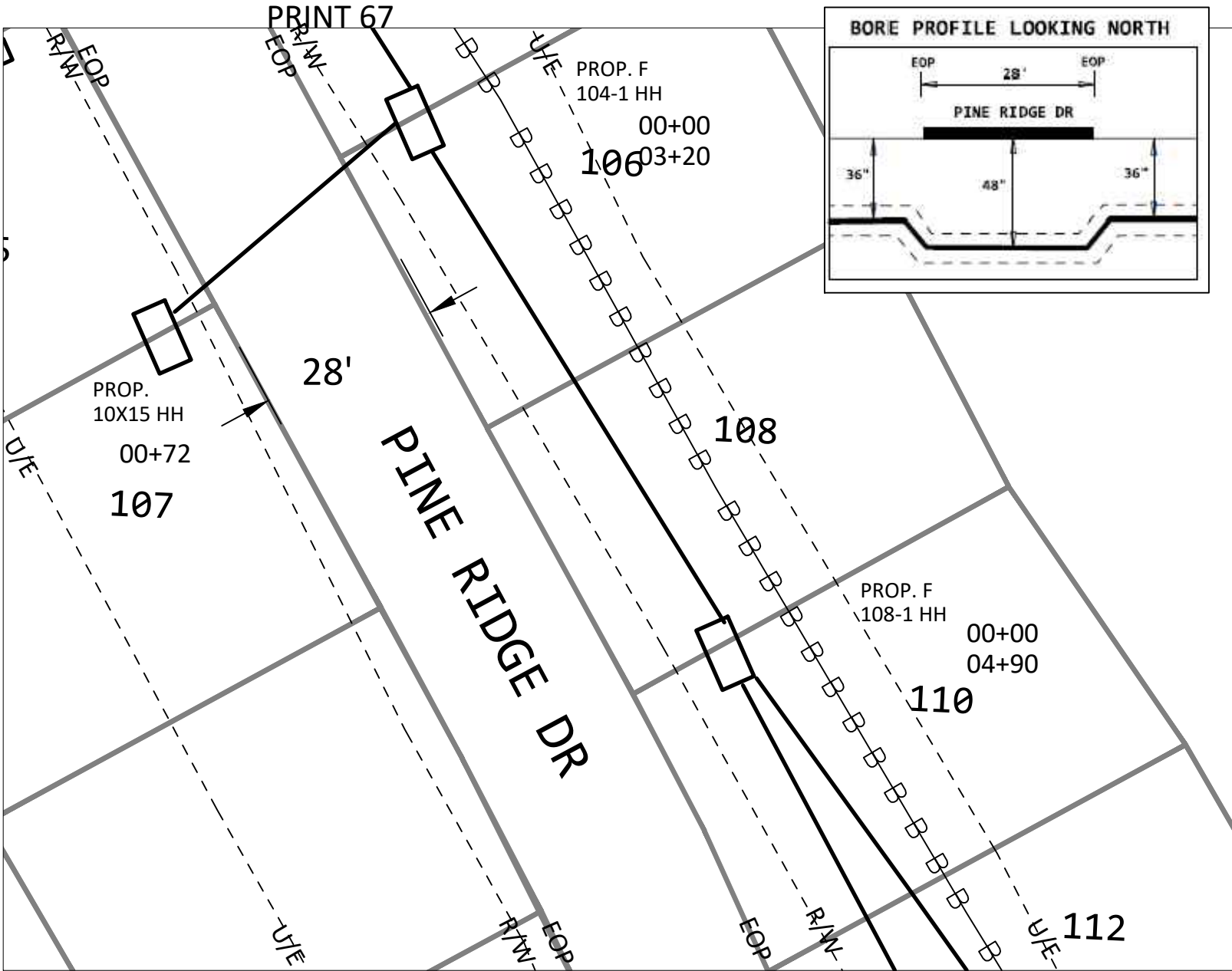
DO NOT PARK VEHICLES ON SIDEWALKS OR MULTIPATHWAYS. RESTORE ALL SURFACES TO PRE-CONSTRUCTION FORM.

ENTIRE JOB WILL PLACE CABLE VIA DIRECTIONAL BORING



PROJECT #		DATE SVC REQ'D	
A02CA35		1/20/2023	
NPANNX	GEO LOC	CLL	
601856	72148	mdsnmses	
PRIMARY ENGR: GRICE, GEOFFREY, C			
ENGR. ID:	GC5404	PERMIT REQ'D	Y
PHONE #: 6019221266		PRINT 67 OF 80	

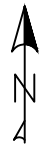
PRINT 58



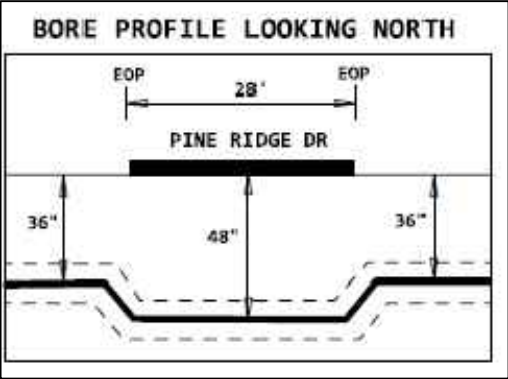
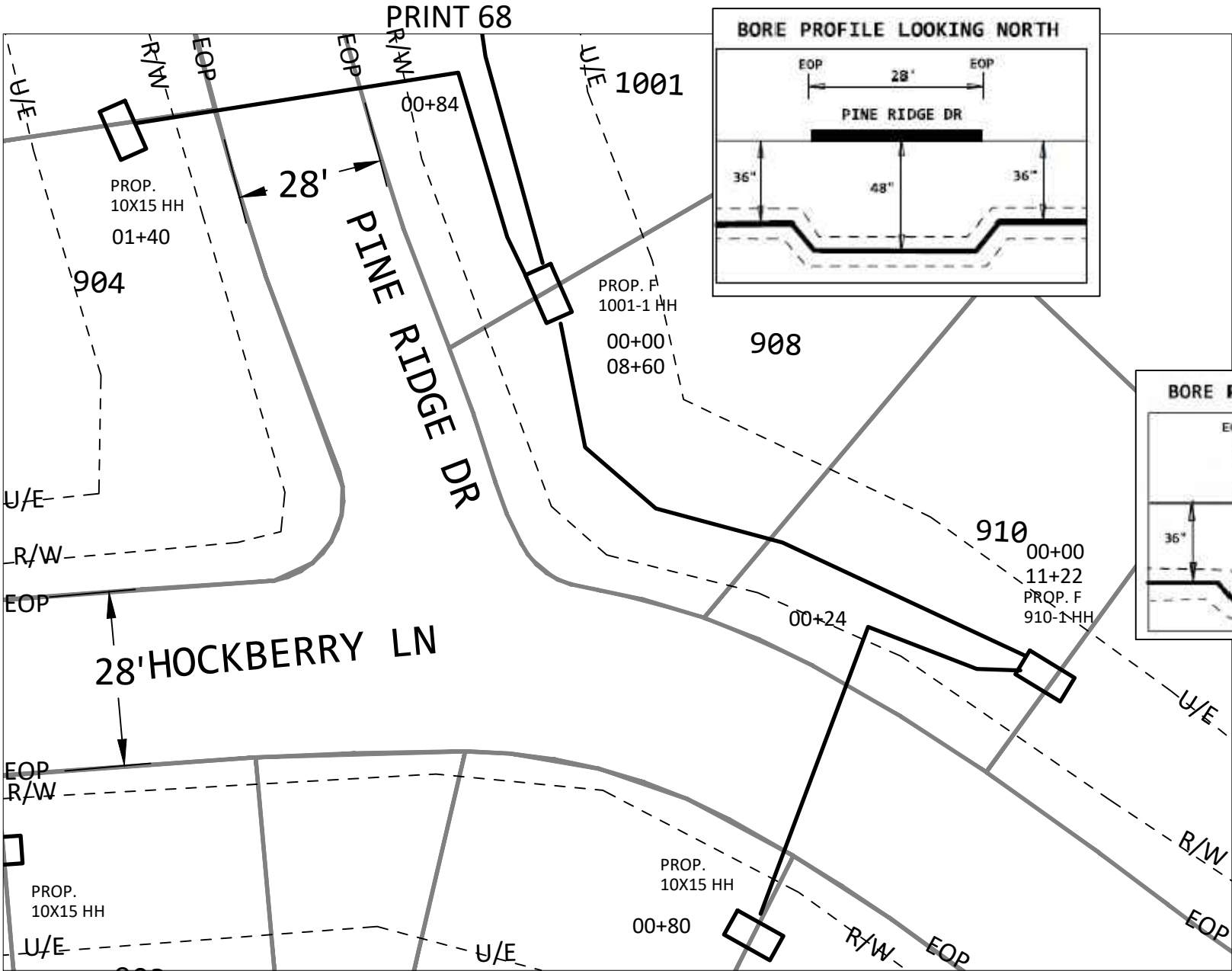
PERMIT FOR ROAD CROSSINGS, ALL OTHER PLACEMENT WITHIN UTILITY EASEMENT

DO NOT PARK VEHICLES ON SIDEWALKS OR MULTIPATHWAYS. RESTORE ALL SURFACES TO PRE-CONSTRUCTION FORM.

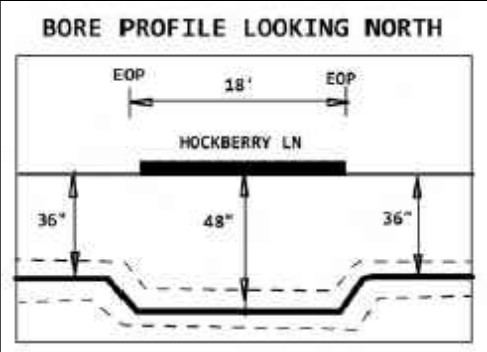
ENTIRE JOB WILL PLACE CABLE VIA DIRECTIONAL BORING



PROJECT # A02CA35		DATE SVC REQ'D 1/20/2023
NPANNX 601856	GEO LOC 72148	CLL mdsnmses
PRIMARY ENGR: GRICE, GEOFFREY, C		
ENGR. ID: GC5404	PERMIT REQ'D	Y
PHONE #: 6019221266	PRINT 68 OF 80	

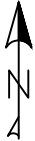


PERMIT FOR ROAD CROSSINGS, ALL OTHER PLACEMENT WITHIN UTILITY EASEMENT



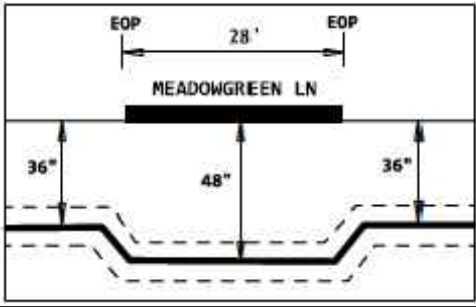
DO NOT PARK VEHICLES ON SIDEWALKS OR MULTIPATHWAYS. RESTORE ALL SURFACES TO PRE-CONSTRUCTION FORM.

ENTIRE JOB WILL PLACE CABLE VIA DIRECTIONAL BORING



PROJECT #		DATE SVC REQ'D	
A02CA35		1/20/2023	
NPANNX	GEO LOC	CLI	
601856	72148	mdsnmses	
PRIMARY ENGR: GRICE, GEOFFREY, C			
ENGR. ID:	GC5404	PERMIT REQ'D	Y
PHONE #: 6019221266		PRINT 69 OF 80	

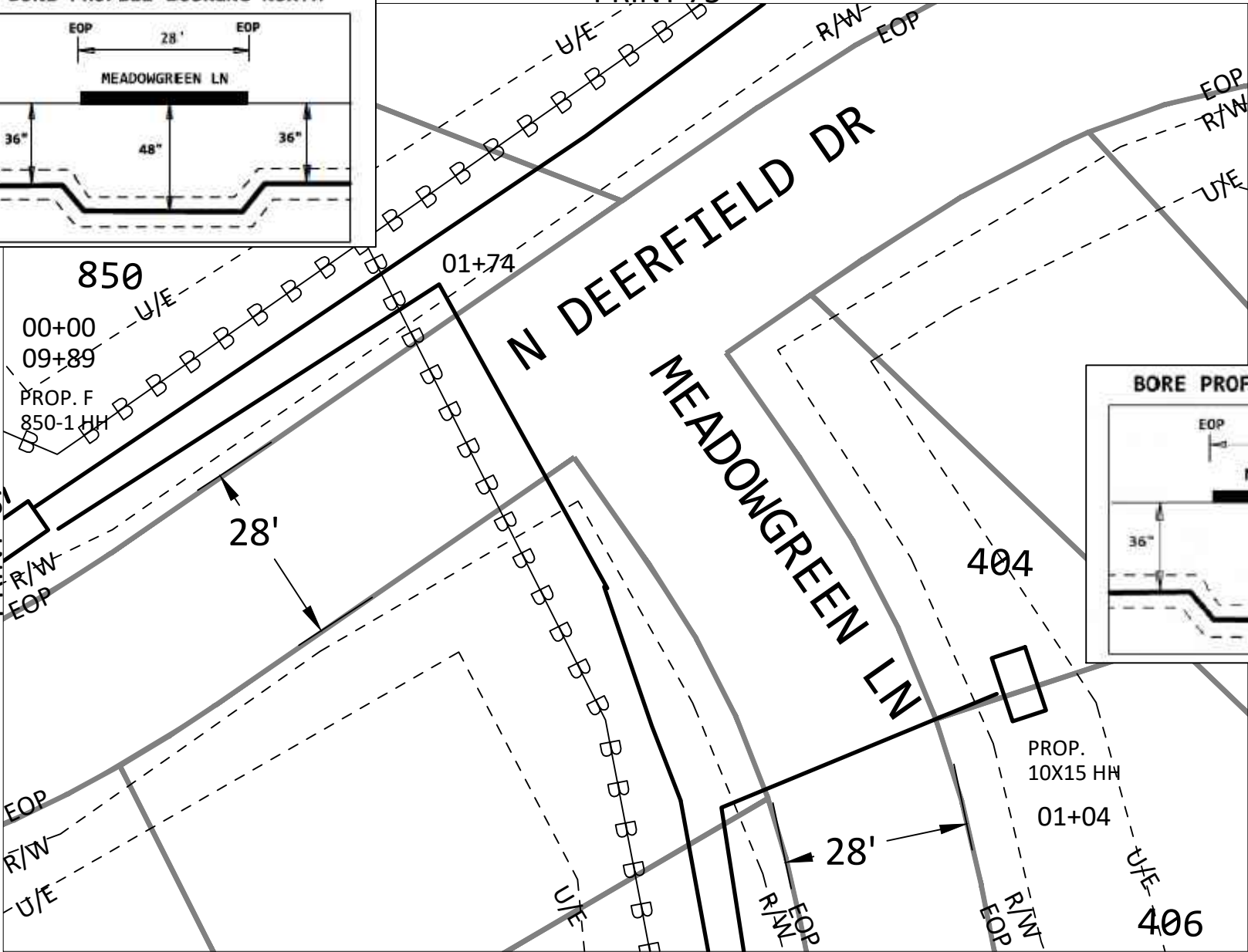
BORE PROFILE LOOKING NORTH



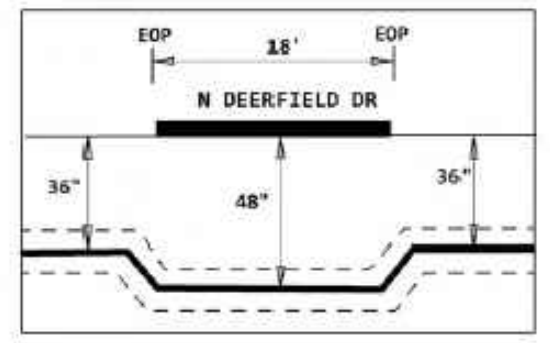
PRINT 75

PERMIT FOR ROAD CROSSINGS, ALL OTHER PLACEMENT WITHIN UTILITY EASEMENT

PRINT 67



BORE PROFILE LOOKING NORTH



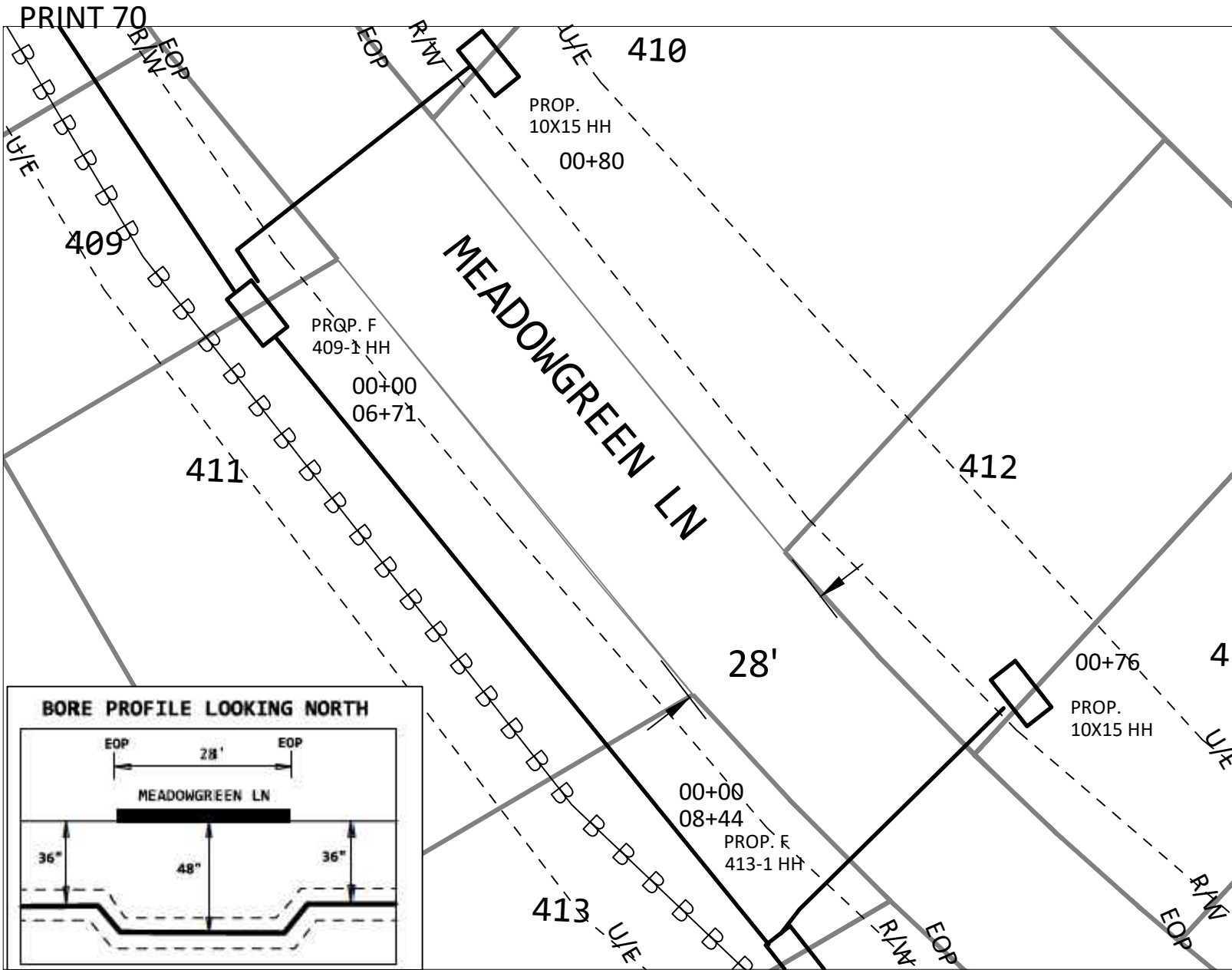
PRINT 71

DO NOT PARK VEHICLES ON SIDEWALKS OR MULTIPATHWAYS. RESTORE ALL SURFACES TO PRE-CONSTRUCTION FORM.

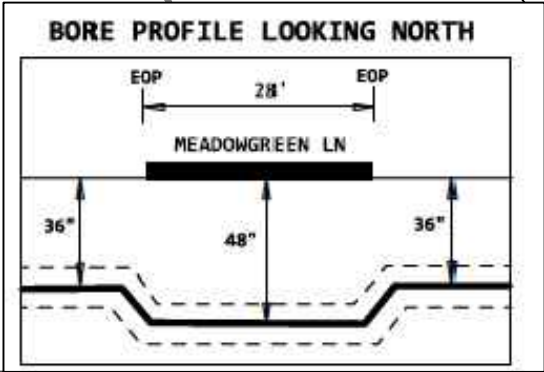
ENTIRE JOB WILL PLACE CABLE VIA DIRECTIONAL BORING



PROJECT # A02CA35		DATE SVC REQ'D 1/20/2023	
NPANNX 601856	GEO LOC 72148	CLLI mdsnmses	
PRIMARY ENGR: GRICE, GEOFFREY, C			
ENGR. ID: GC5404	PERMIT REQ'D	Y	
PHONE #: 6019221266	PRINT 70 OF 80		

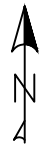


PERMIT FOR ROAD CROSSINGS, ALL OTHER PLACEMENT WITHIN UTILITY EASEMENT



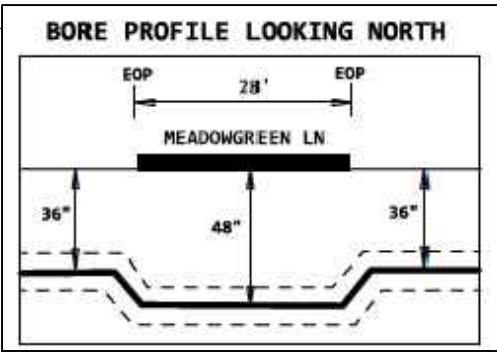
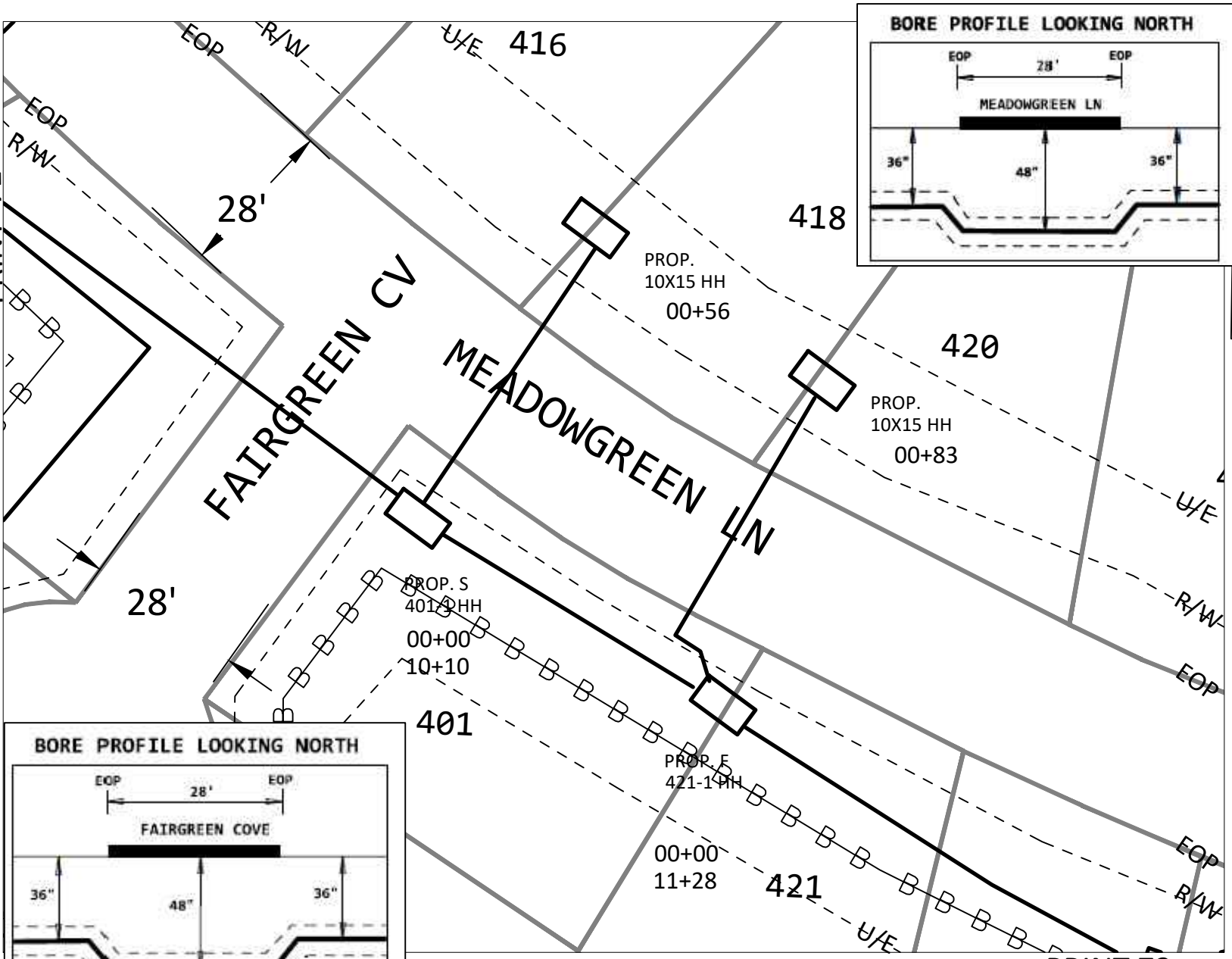
DO NOT PARK VEHICLES ON SIDEWALKS OR MULTIPATHWAYS. RESTORE ALL SURFACES TO PRE-CONSTRUCTION FORM.

ENTIRE JOB WILL PLACE CABLE VIA DIRECTIONAL BORING

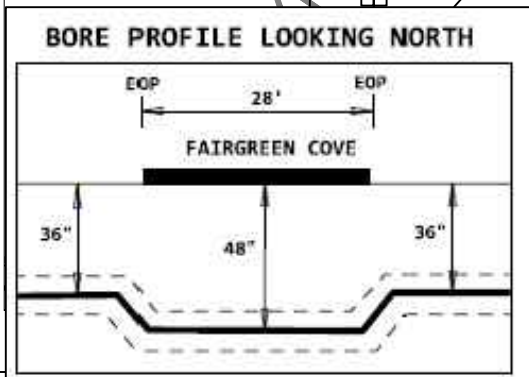


PROJECT #		DATE SVC REQ'D	
A02CA35		1/20/2023	
NPANNX	GEO LOC	CLI	
601856	72148	mdsnmses	
PRIMARY ENGR: GRICE, GEOFFREY, C			
ENGR. ID:	GC5404	PERMIT REQ'D	Y
PHONE #: 6019221266		PRINT 71 OF 80	

PRINT 71



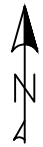
PERMIT FOR ROAD CROSSINGS, ALL OTHER PLACEMENT WITHIN UTILITY EASEMENT



PRINT 73

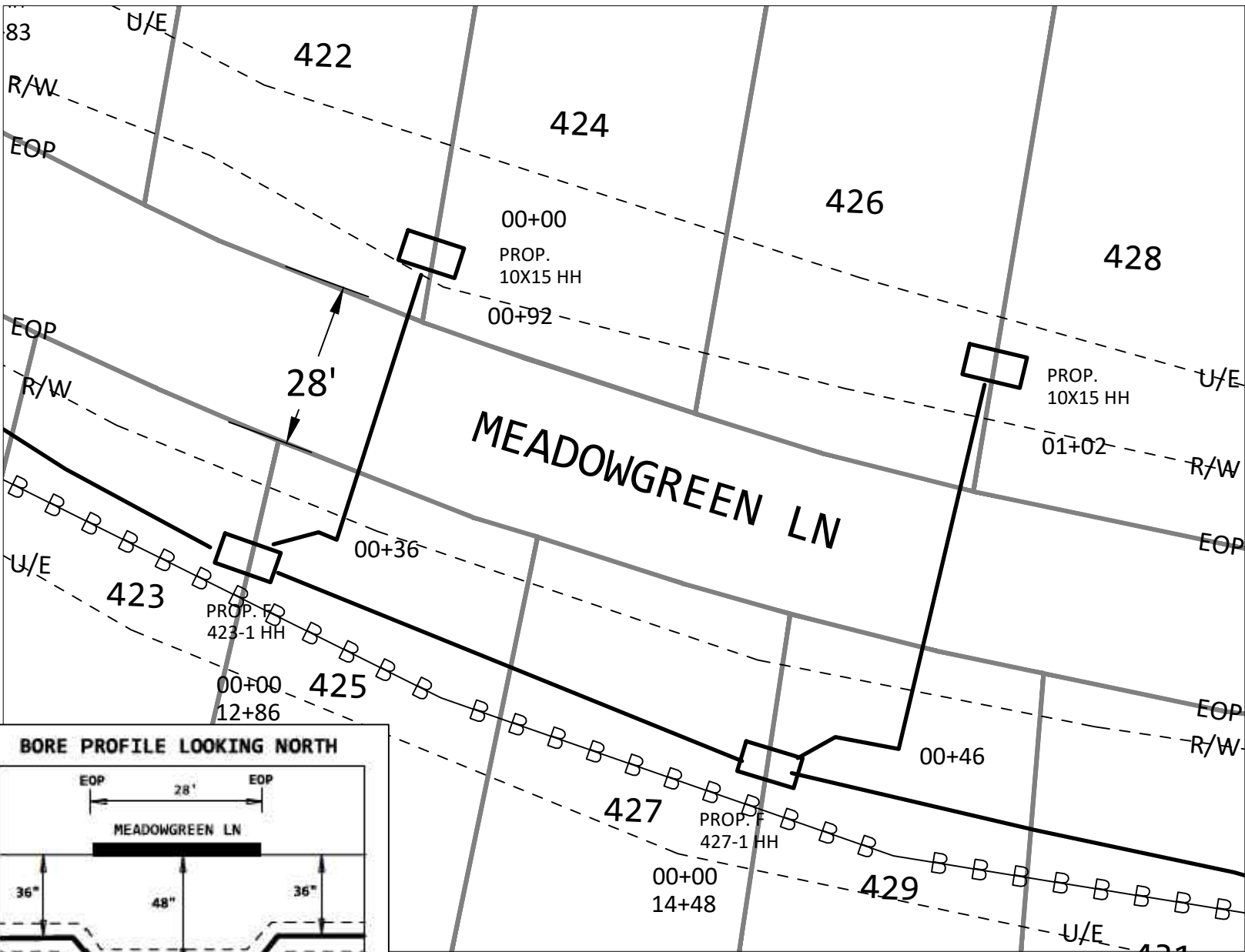
DO NOT PARK VEHICLES ON SIDEWALKS OR MULTIPATHWAYS. RESTORE ALL SURFACES TO PRE-CONSTRUCTION FORM.

ENTIRE JOB WILL PLACE CABLE VIA DIRECTIONAL BORING



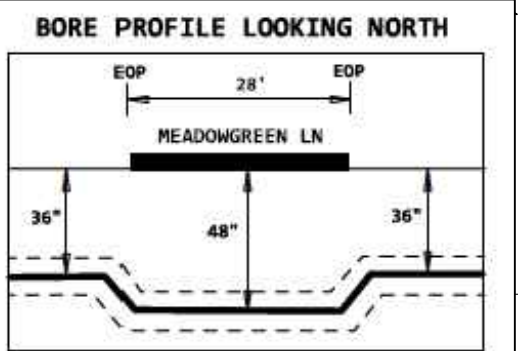
PROJECT # A02CA35		DATE SVC REQ'D 1/20/2023	
NPANNX 601856	GEO LOC 72148	CLI mdsnmses	
PRIMARY ENGR: GRICE, GEOFFREY, C			
ENGR. ID: GC5404		PERMIT REQ'D	Y
PHONE #: 6019221266		PRINT 72 OF 80	

PERMIT FOR ROAD CROSSINGS, ALL OTHER PLACEMENT WITHIN UTILITY EASEMENT



PRINT 72

PRINT 74

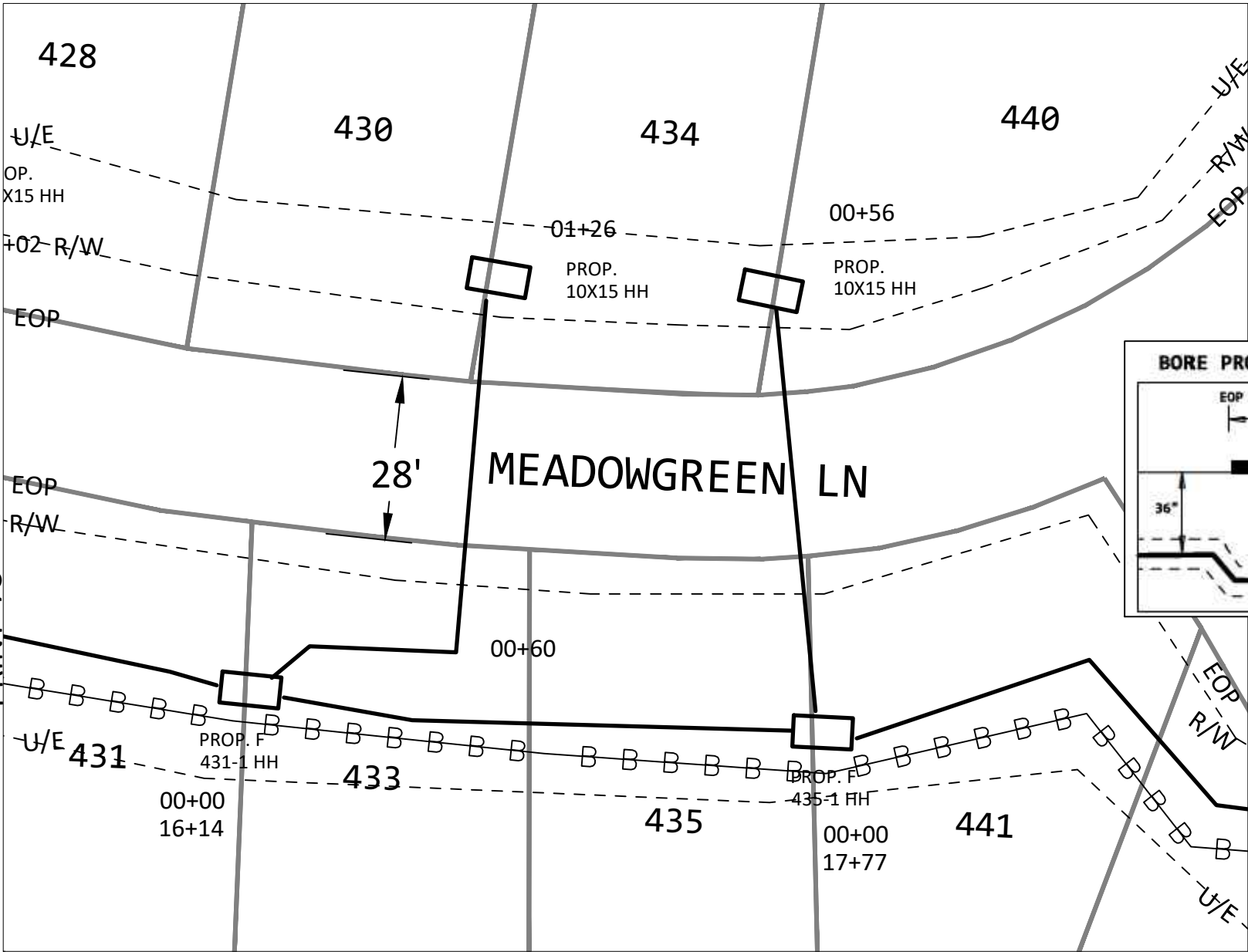


DO NOT PARK VEHICLES ON SIDEWALKS OR MULTIPATHWAYS. RESTORE ALL SURFACES TO PRE-CONSTRUCTION FORM.

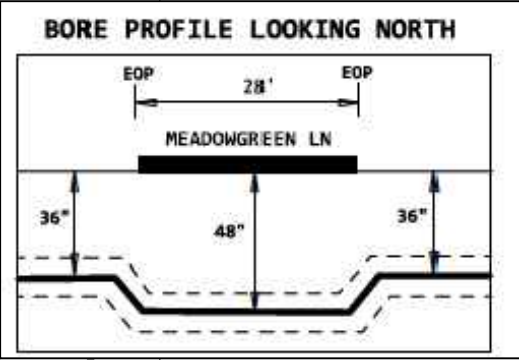
ENTIRE JOB WILL PLACE CABLE VIA DIRECTIONAL BORING



PROJECT # A02CA35		DATE SVC REQ'D 1/20/2023	
NPANNX 601856	GEO LOC 72148	CLLI mdsnmses	
PRIMARY ENGR: GRICE, GEOFFREY, C			
ENGR. ID: GC5404	PERMIT REQ'D	Y	
PHONE #: 6019221266		PRINT 73 OF 80	



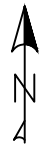
PERMIT FOR ROAD CROSSINGS, ALL OTHER PLACEMENT WITHIN UTILITY EASEMENT



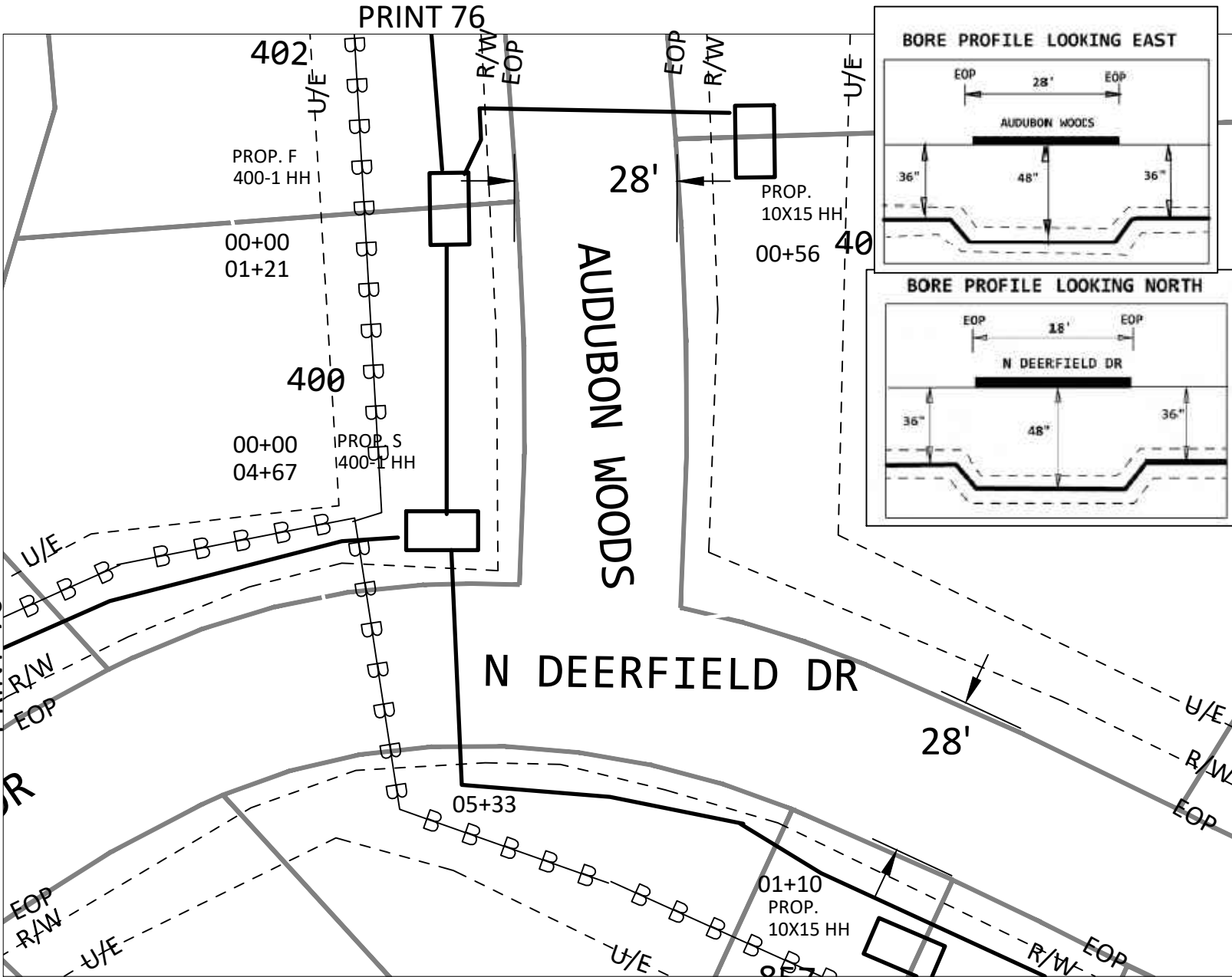
PRINT 73

DO NOT PARK VEHICLES ON SIDEWALKS OR MULTIPATHWAYS. RESTORE ALL SURFACES TO PRE-CONSTRUCTION FORM.

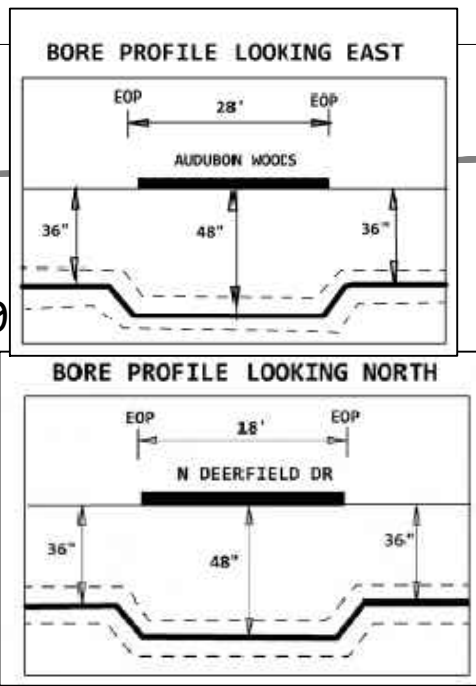
ENTIRE JOB WILL PLACE CABLE VIA DIRECTIONAL BORING



PROJECT # A02CA35		DATE SVC REQ'D 1/20/2023	
NPANNX 601856	GEO LOC 72148	CLL mdsnmses	
PRIMARY ENGR: GRICE, GEOFFREY, C			
ENGR. ID: GC5404	PERMIT REQ'D	Y	
PHONE #: 6019221266	PRINT 74 OF 80		



PERMIT FOR ROAD CROSSINGS, ALL OTHER PLACEMENT WITHIN UTILITY EASEMENT



PRINT 70

PRINT 76

PRINT 78

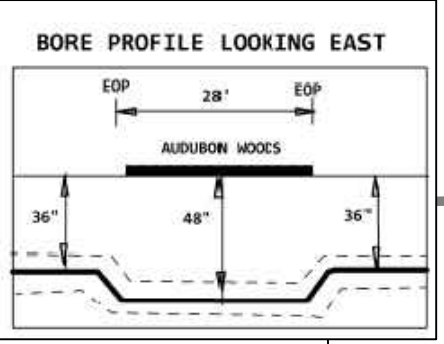
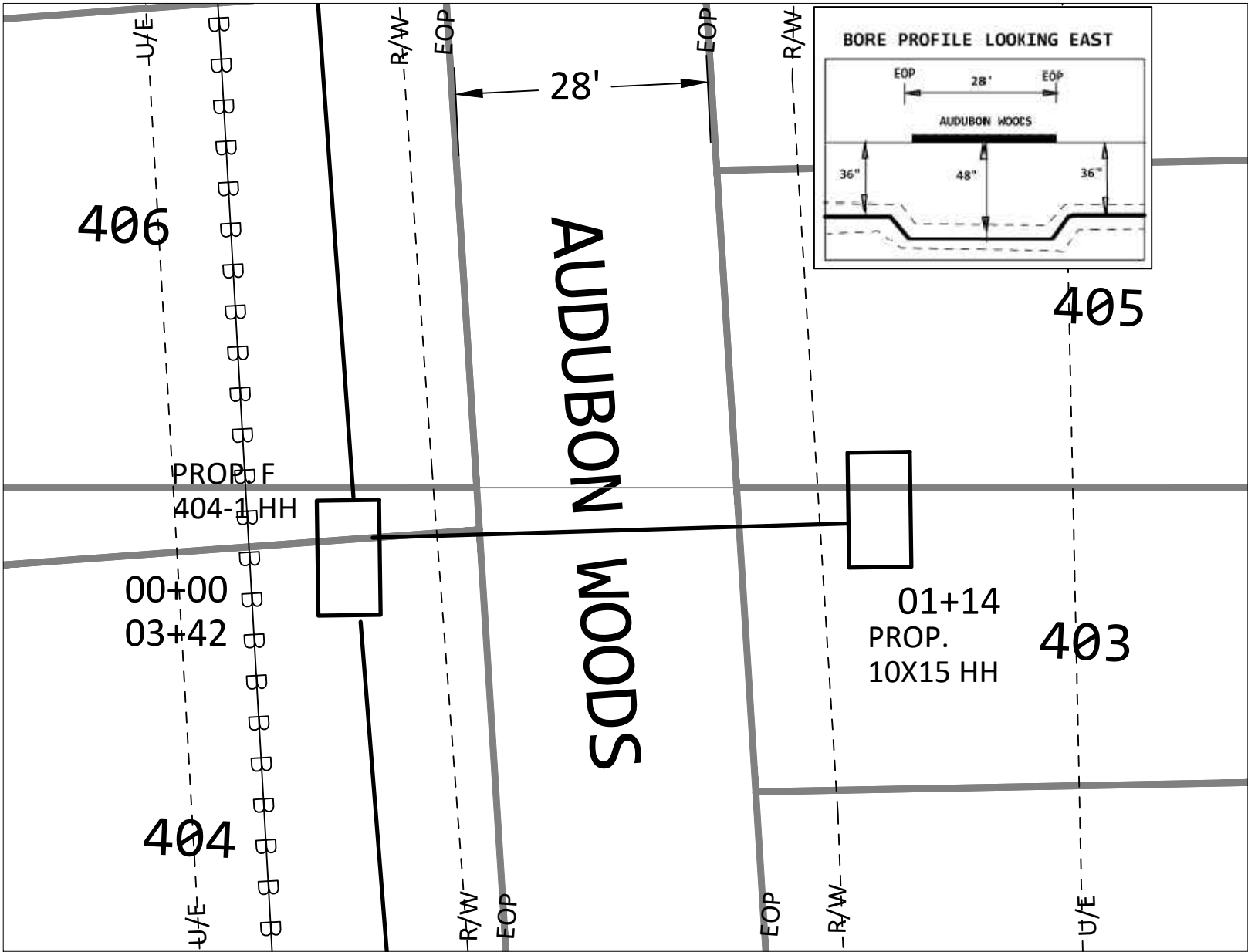
DO NOT PARK VEHICLES ON SIDEWALKS OR MULTIPATHWAYS. RESTORE ALL SURFACES TO PRE-CONSTRUCTION FORM.

ENTIRE JOB WILL PLACE CABLE VIA DIRECTIONAL BORING



PROJECT # A02CA35		DATE SVC REQ'D 1/20/2023	
NPANNX 601856	GEO LOC 72148	CLL mdsnmses	
PRIMARY ENGR: GRICE, GEOFFREY, C			
ENGR. ID: GC5404	PERMIT REQ'D	Y	
PHONE #: 6019221266		PRINT 75 OF 80	

PRINT 77

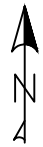


PERMIT FOR ROAD CROSSINGS, ALL OTHER PLACEMENT WITHIN UTILITY EASEMENT

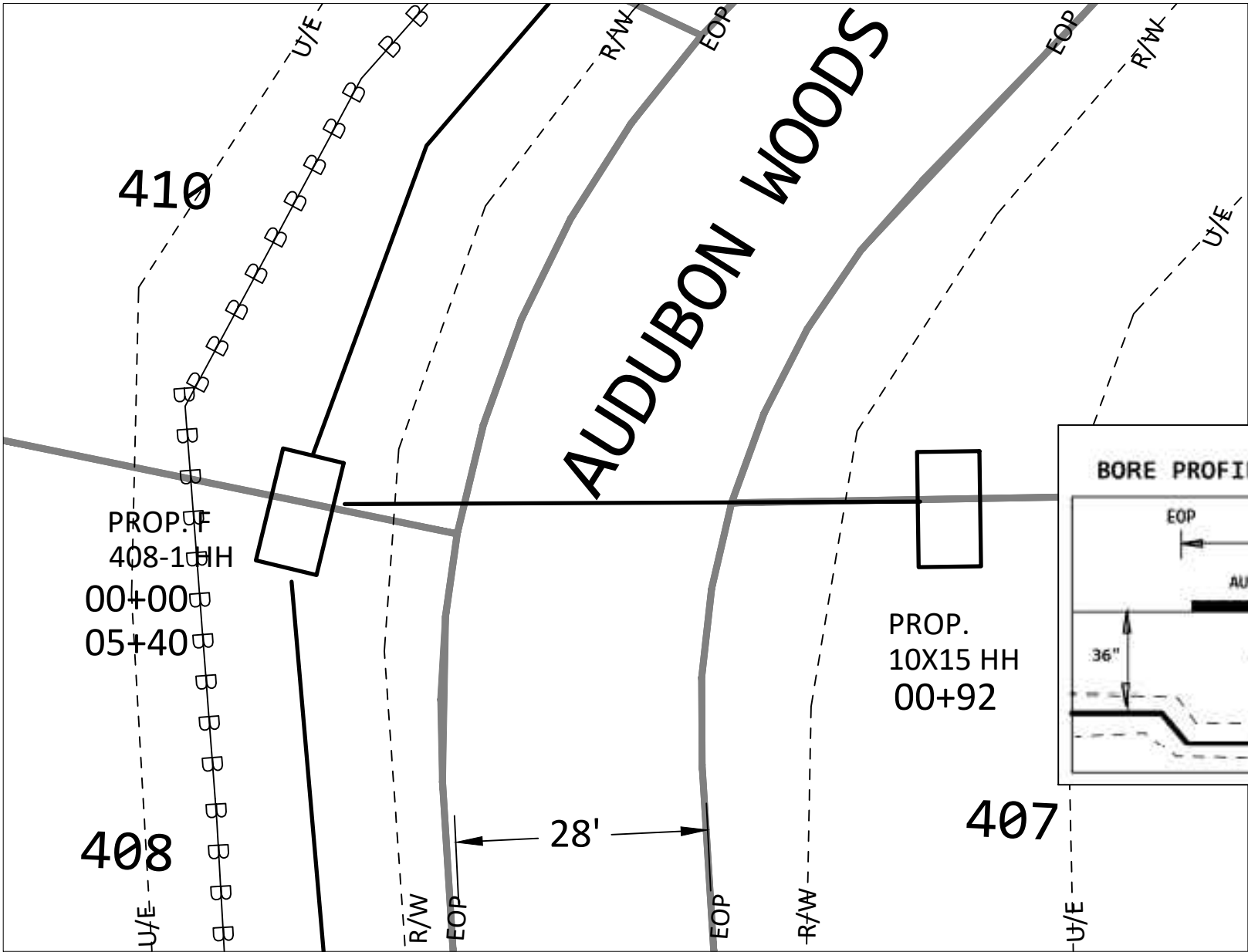
PRINT 75

DO NOT PARK VEHICLES ON SIDEWALKS OR MULTIPATHWAYS. RESTORE ALL SURFACES TO PRE-CONSTRUCTION FORM.

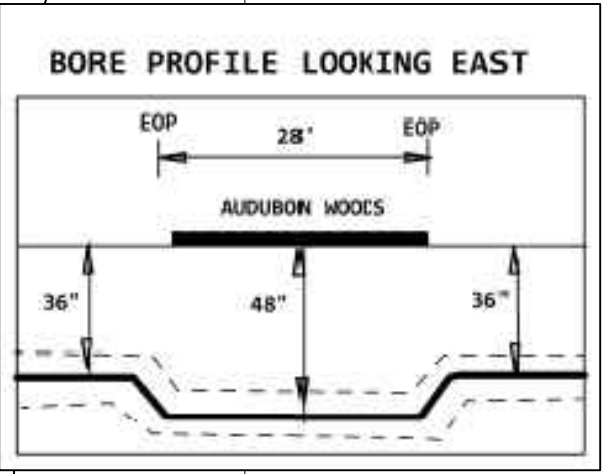
ENTIRE JOB WILL PLACE CABLE VIA DIRECTIONAL BORING



PROJECT # A02CA35		DATE SVC REQ'D 1/20/2023
NPANNX 601856	GEO LOC 72148	CLL mdsnmses
PRIMARY ENGR: GRICE, GEOFFREY, C		
ENGR. ID: GC5404	PERMIT REQ'D	Y
PHONE #: 6019221266	PRINT 76 OF 80	



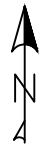
PERMIT FOR ROAD CROSSINGS, ALL OTHER PLACEMENT WITHIN UTILITY EASEMENT



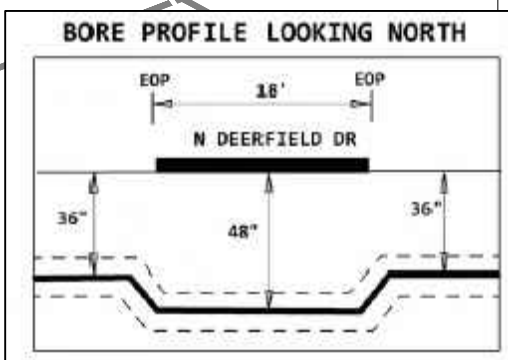
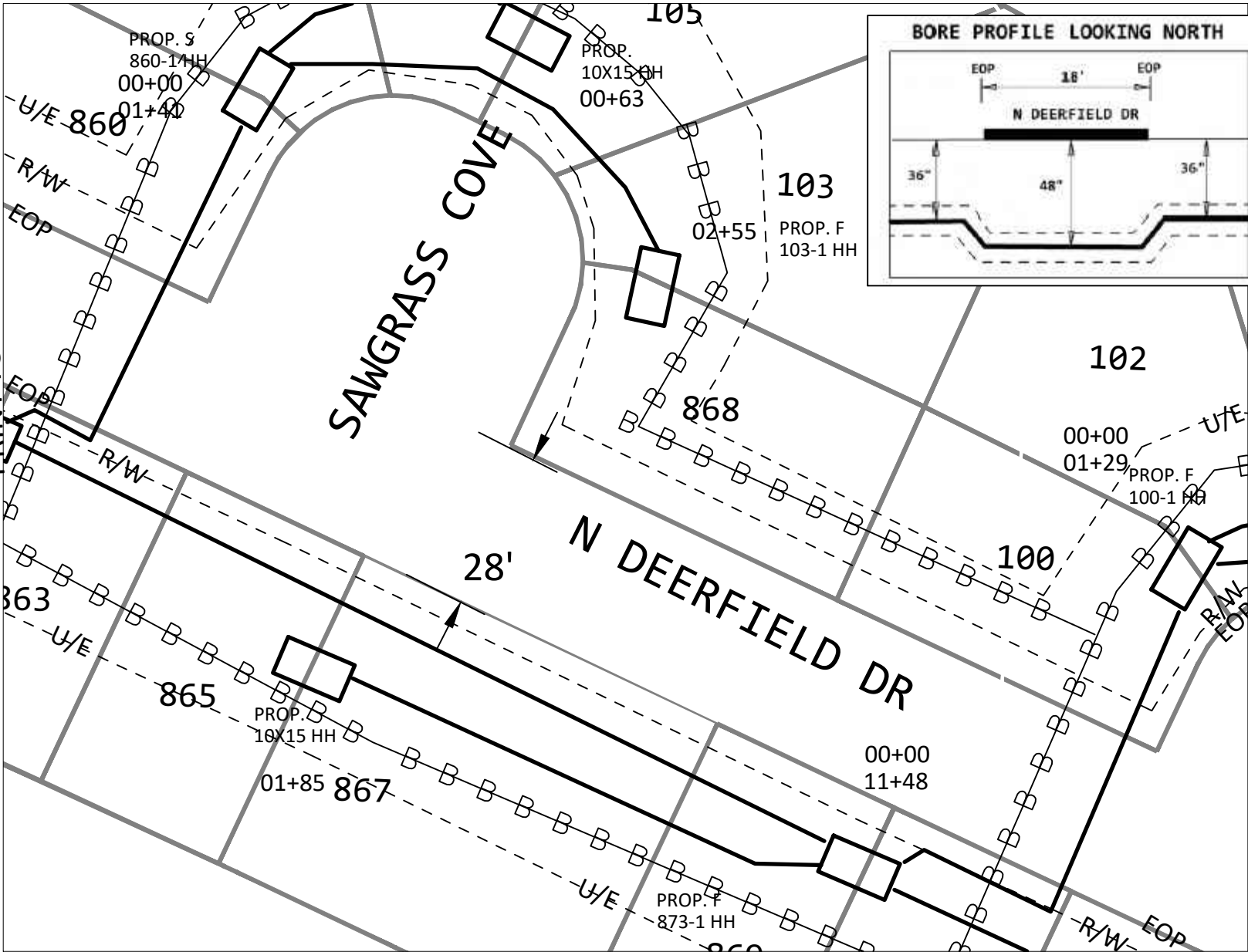
PRINT 76

DO NOT PARK VEHICLES ON SIDEWALKS OR MULTIPATHWAYS. RESTORE ALL SURFACES TO PRE-CONSTRUCTION FORM.

ENTIRE JOB WILL PLACE CABLE VIA DIRECTIONAL BORING



PROJECT # A02CA35		DATE SVC REQ'D 1/20/2023
NPANNX 601856	GEO LOC 72148	CLL mdsnmses
PRIMARY ENGR: GRICE, GEOFFREY, C		
ENGR. ID: GC5404	PERMIT REQ'D	Y
PHONE #: 6019221266	PRINT 77 OF 80	



PERMIT FOR ROAD CROSSINGS, ALL OTHER PLACEMENT WITHIN UTILITY EASEMENT

PRINT 75

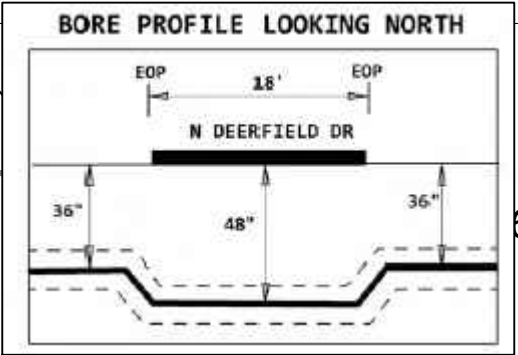
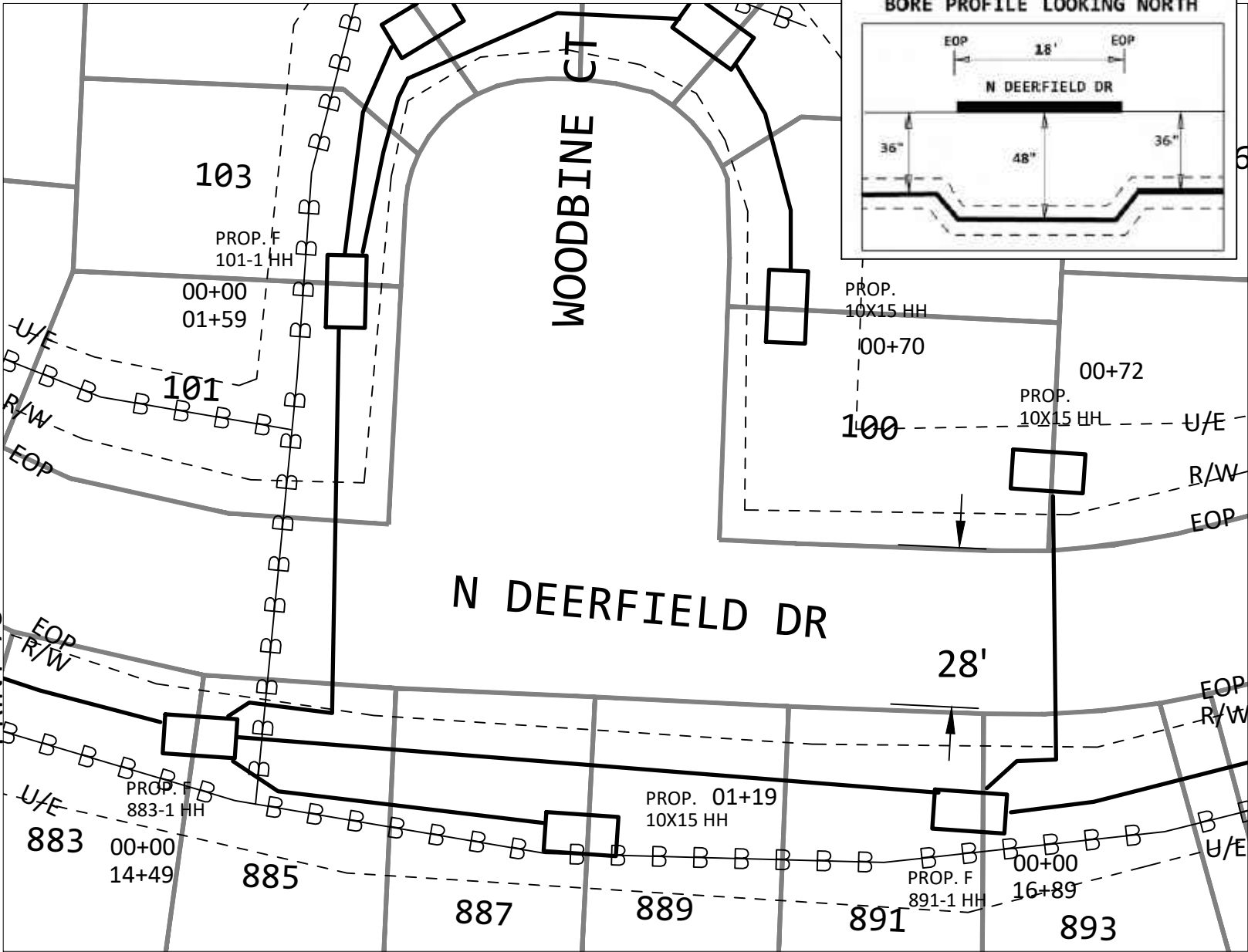
PRINT 79

DO NOT PARK VEHICLES ON SIDEWALKS OR MULTIPATHWAYS. RESTORE ALL SURFACES TO PRE-CONSTRUCTION FORM.

ENTIRE JOB WILL PLACE CABLE VIA DIRECTIONAL BORING



PROJECT #		DATE SVC REQ'D	
A02CA35		1/20/2023	
NPANNX	GEO LOC	CLL	
601856	72148	mdsnmses	
PRIMARY ENGR: GRICE, GEOFFREY, C			
ENGR. ID:	GC5404	PERMIT REQ'D	Y
PHONE #: 6019221266		PRINT 78 OF 80	

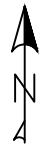


PERMIT FOR ROAD CROSSINGS, ALL OTHER PLACEMENT WITHIN UTILITY EASEMENT

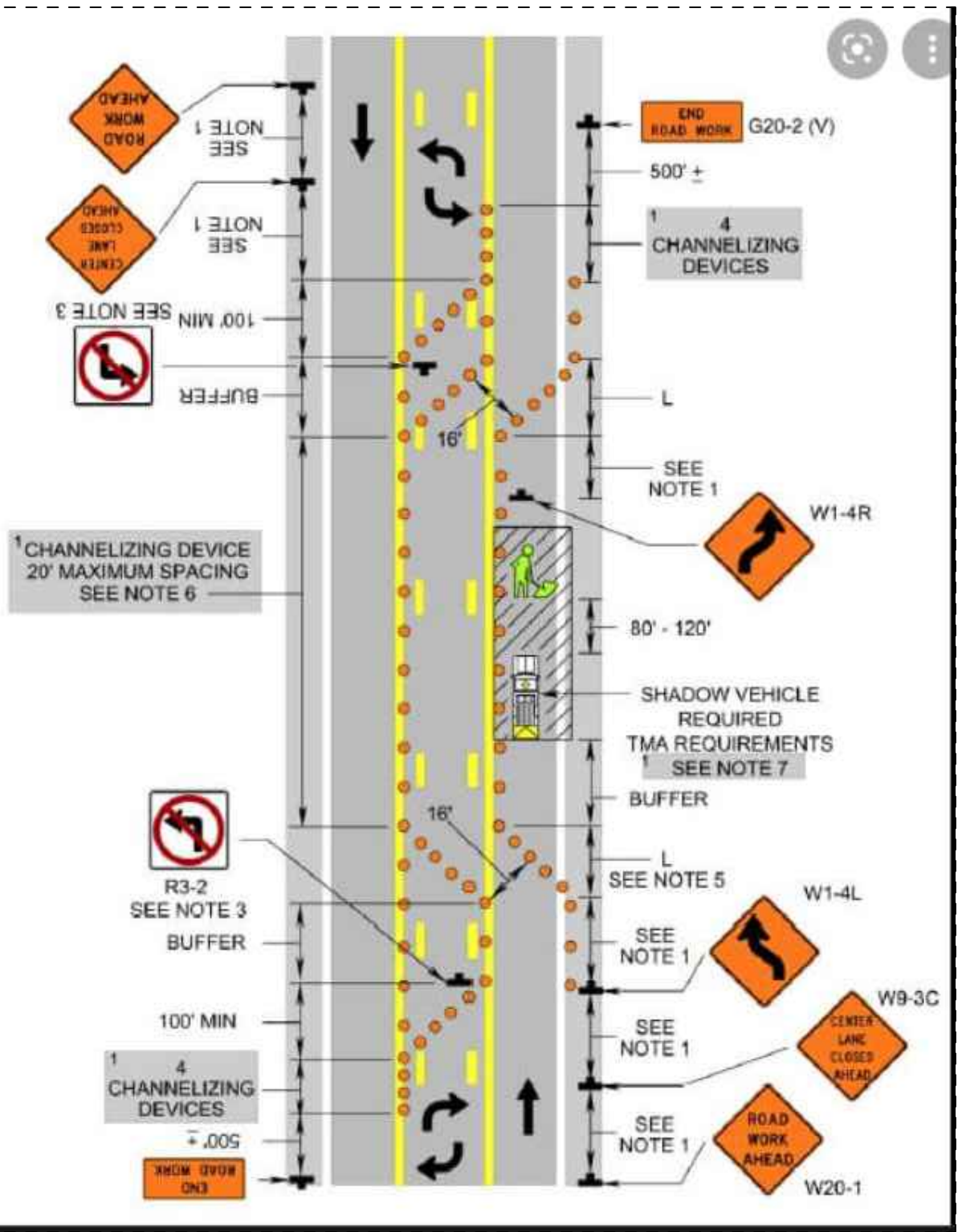
PRINT 78

DO NOT PARK VEHICLES ON SIDEWALKS OR MULTIPATHWAYS. RESTORE ALL SURFACES TO PRE-CONSTRUCTION FORM.

ENTIRE JOB WILL PLACE CABLE VIA DIRECTIONAL BORING



PROJECT #		DATE SVC REQ'D	
A02CA35		1/20/2023	
NPANNX	GEO LOC	CLL	
601856	72148	mdsnmses	
PRIMARY ENGR: GRICE, GEOFFREY, C			
ENGR. ID:	GC5404	PERMIT REQ'D	Y
PHONE #: 6019221266		PRINT 79 OF 80	



PROJECT #		DATE SVC REQ'D	
A02CA35		1/20/2023	
NPANNX	GEO LOC	CLL	
601856	72148	mdsnmses	
PRIMARY ENGR: GRICE, GEOFFREY, C			
ENGR. ID: GC5404	PERMIT REQ'D	Y	
PHONE #: 6019221266		PRINT 80 OF 80	